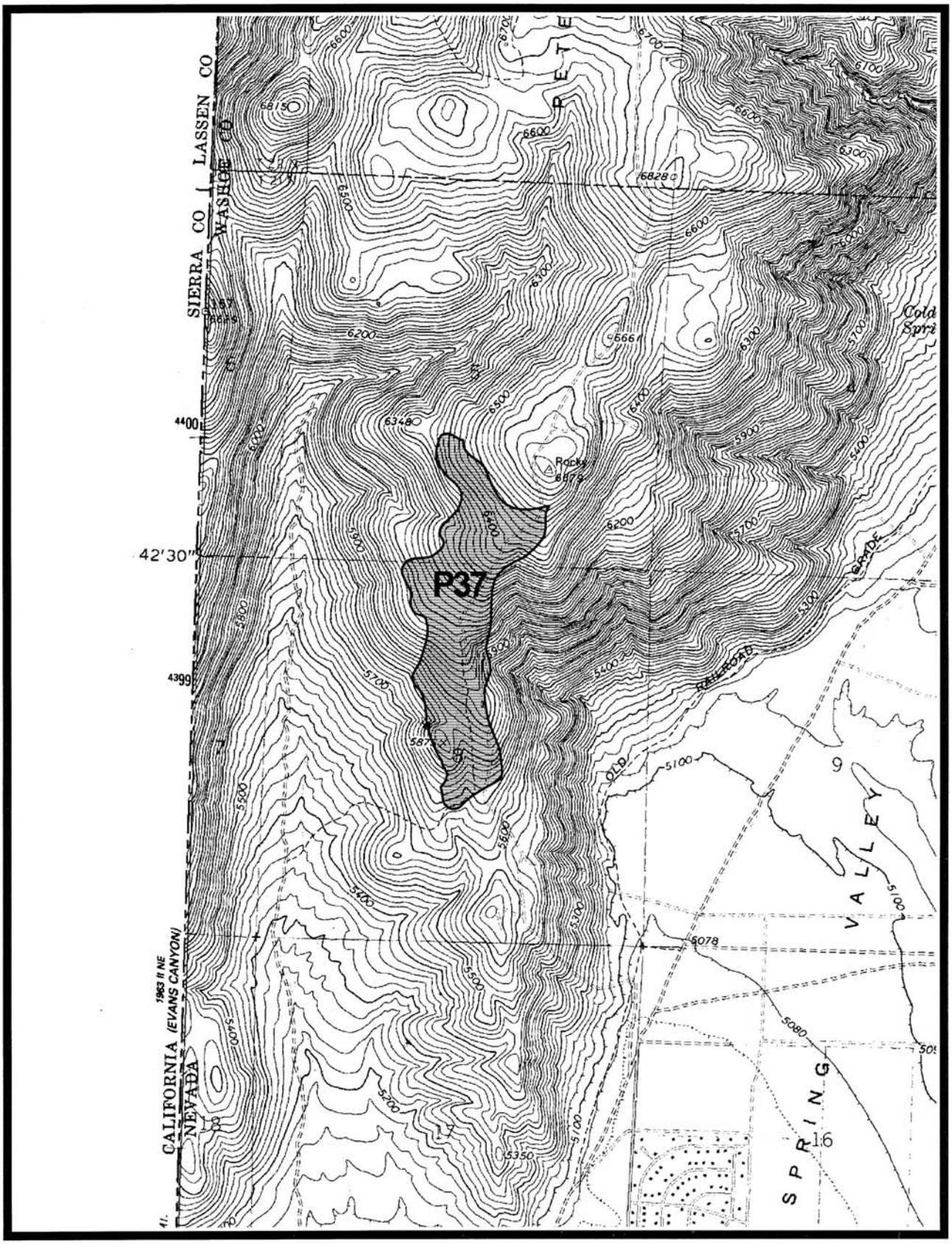

Map 20. Bordertown area. Potential *Eriogonum robustum* soils site P37, Reno NW 1:24,000 quadrangle, Washoe County, Nevada.

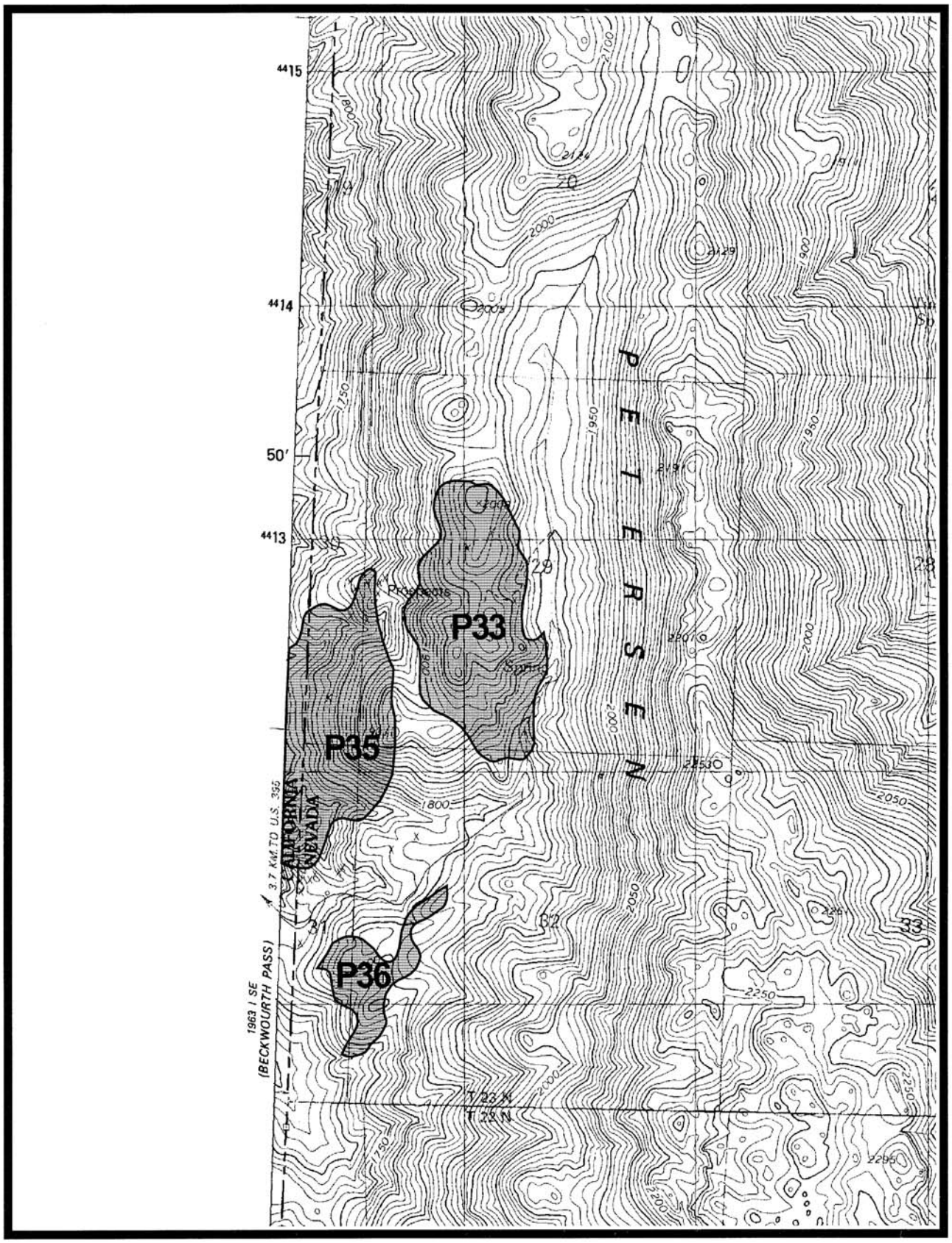

Map 21. Petersen Mountain area. Potential *Eriogonum robustum* soils sites P33, P35, and P36, Granite Peak 1:24,000 quadrangle, Washoe County, Nevada and Lassen County, California.

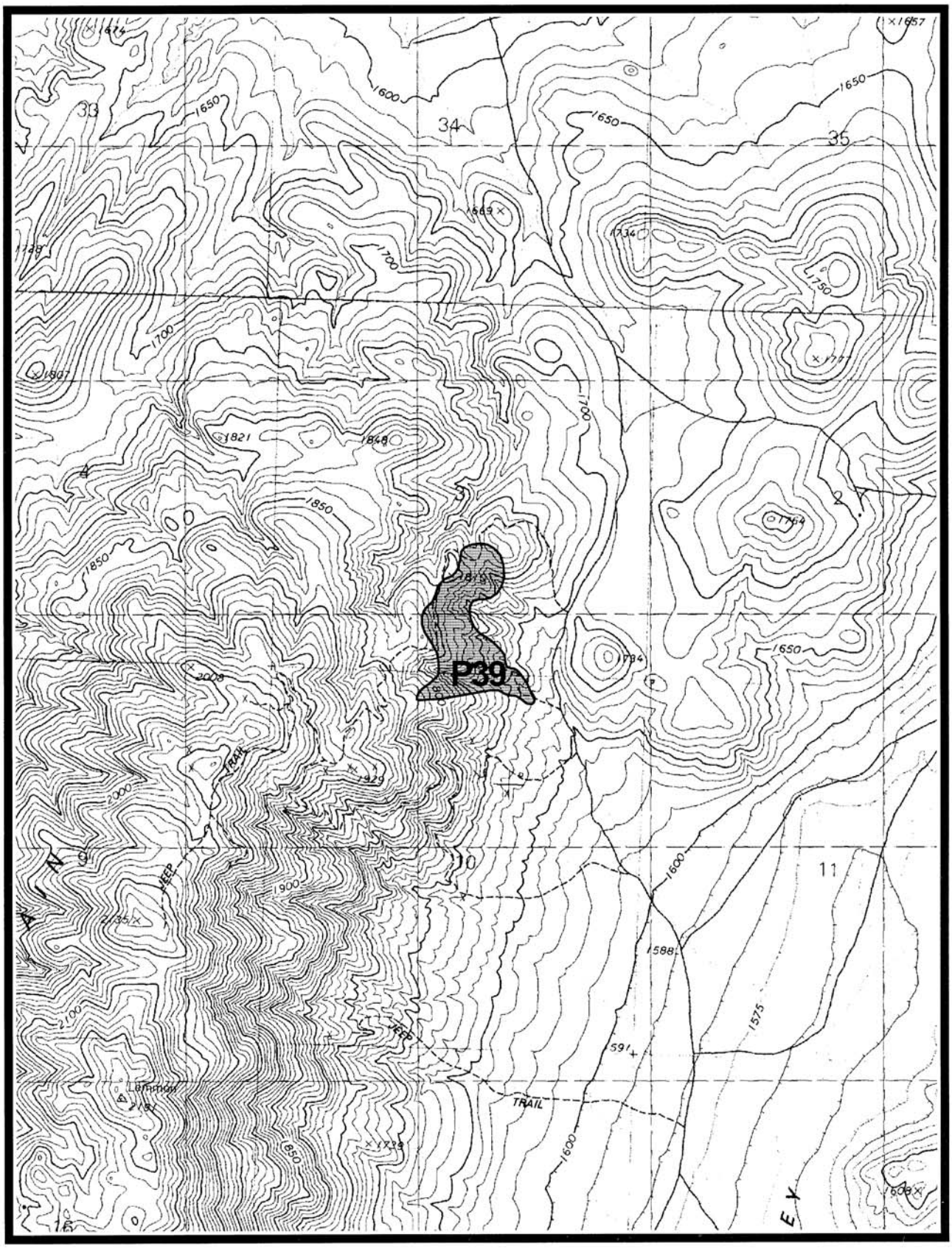

Map 22. Freds Mountain area. Potential *Eriogonum robustum* soils site P39, Bedell Flat 1:24,000 quadrangle, Washoe County, Nevada.

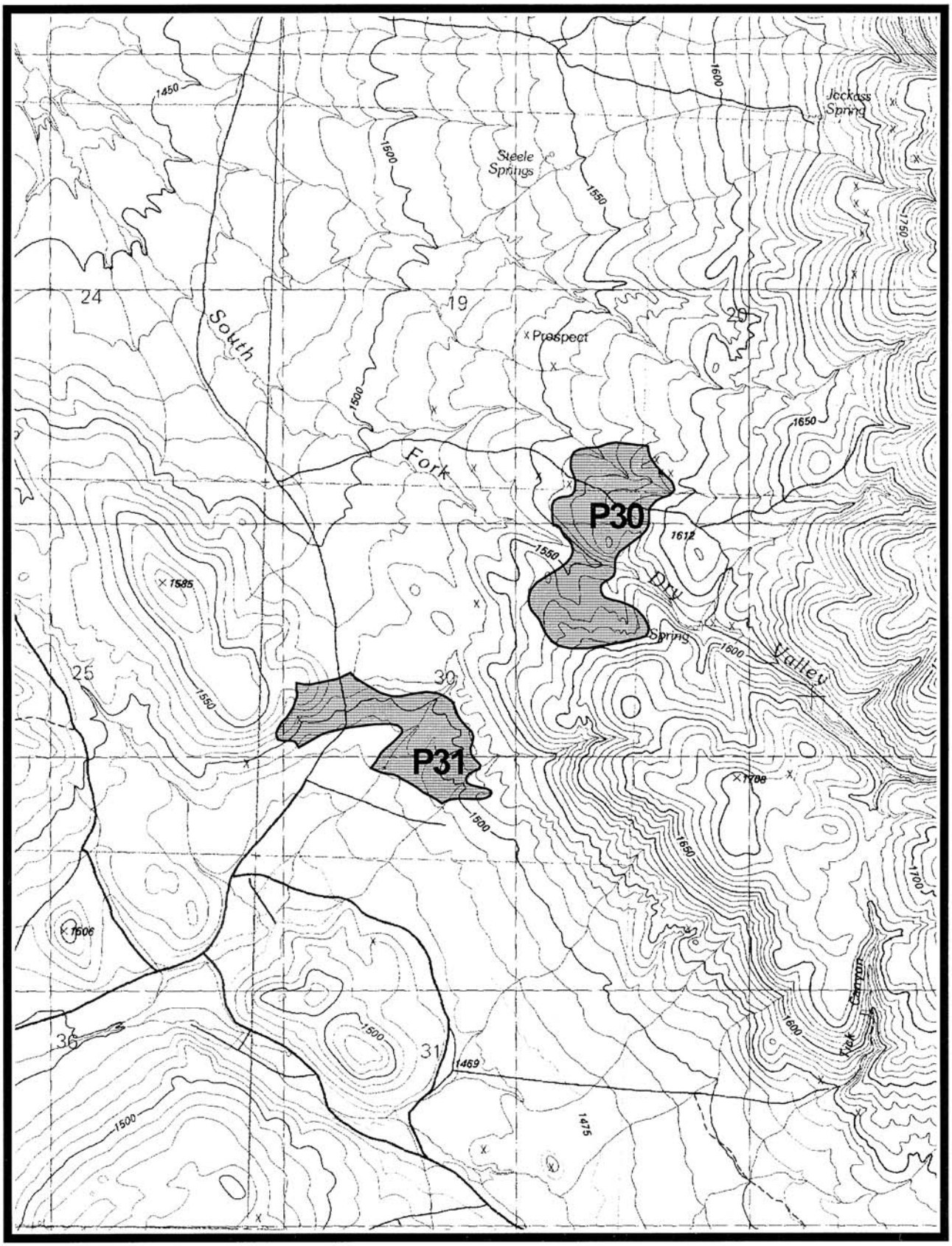

Map 23. Red Rock Canyon area. Potential *Eriogonum robustum* soils sites P30 and P31, Dogskin Mountain 1:25,000 7.5 x 15-minute quadrangle, Washoe County, Nevada.

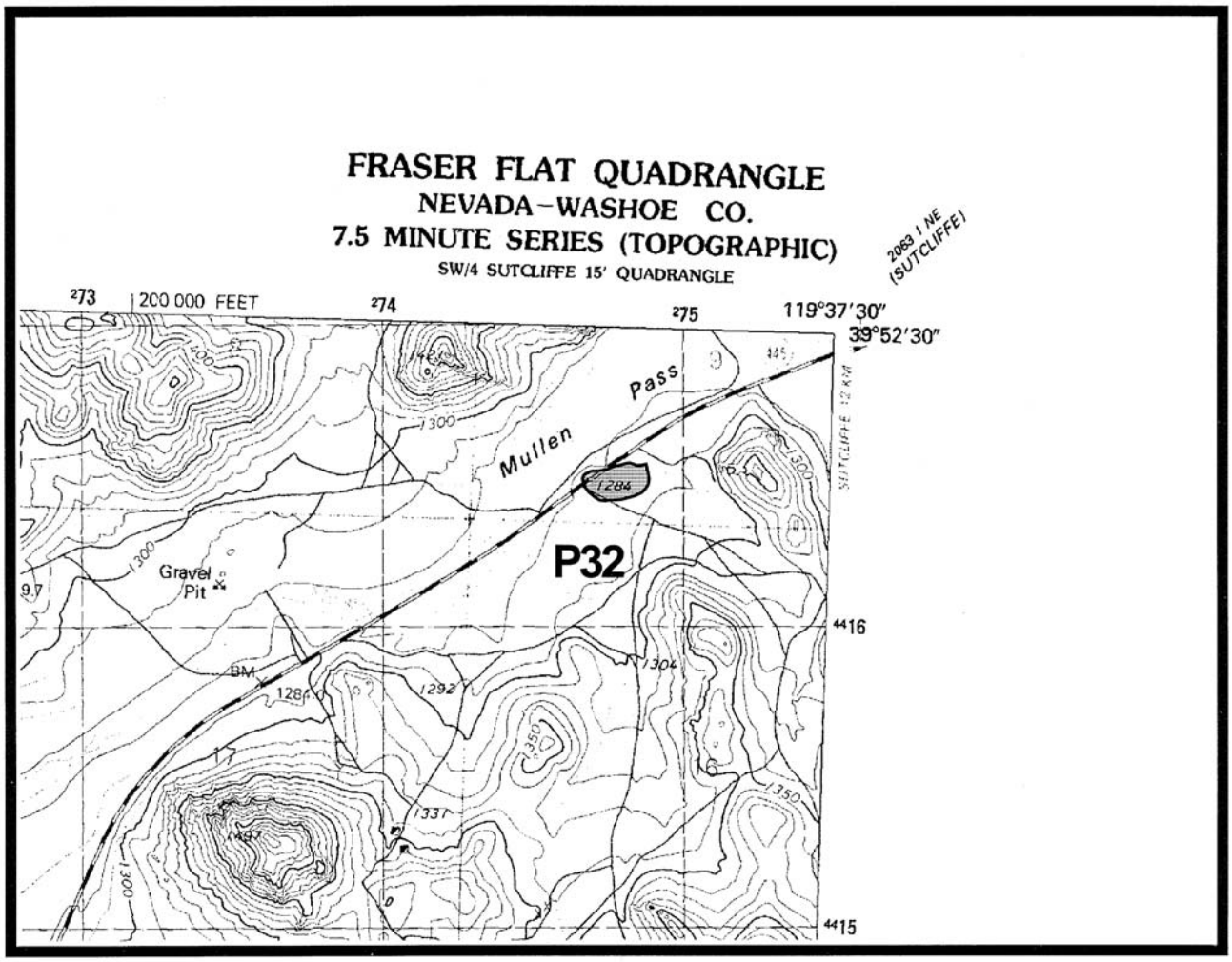

Map 24. Mullen Pass area. Potential *Eriogonum robustum* soils site P32, Fraser Flat 1:24,000 quadrangle, Washoe County, Nevada.

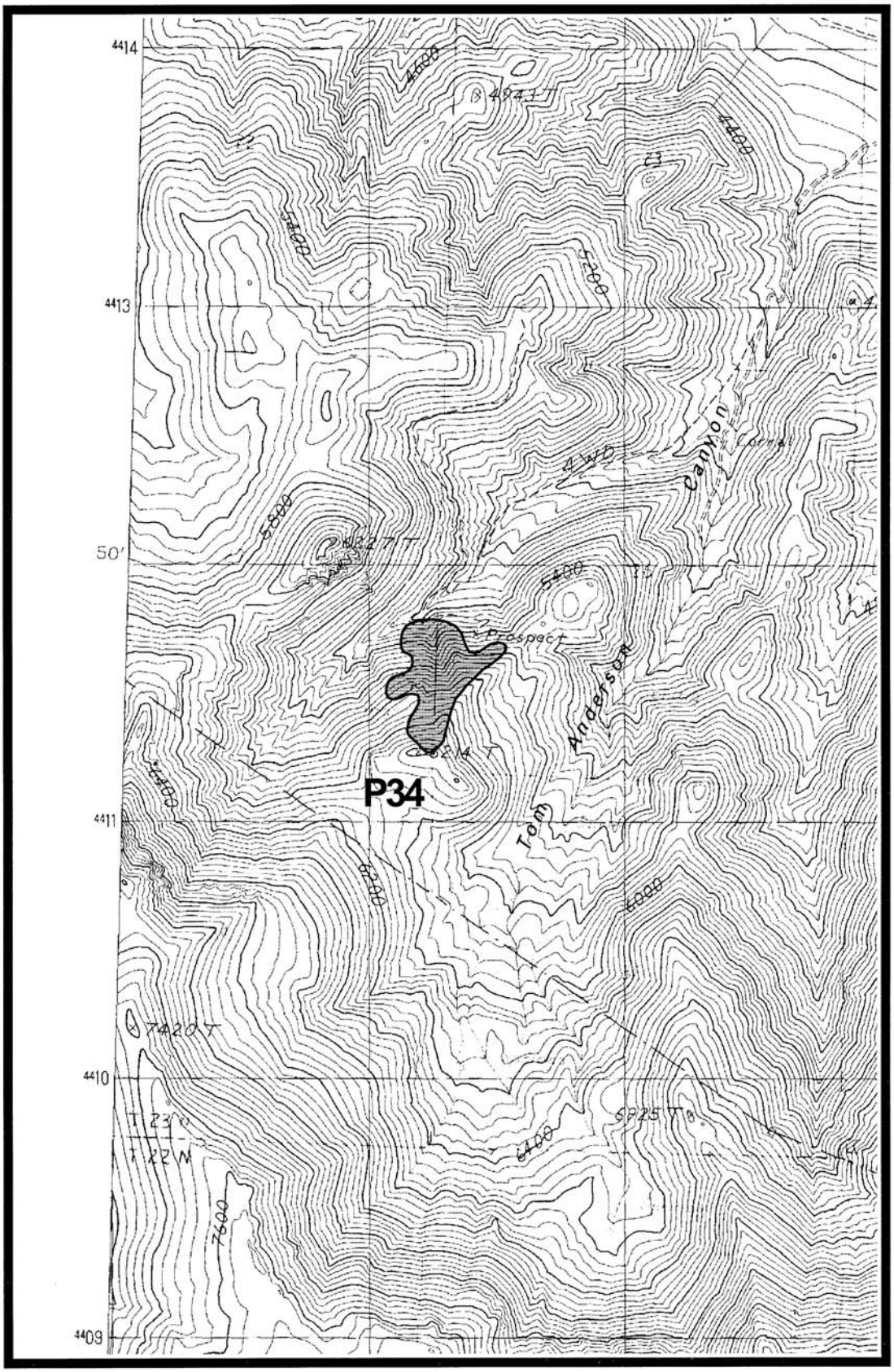

Map 25. Tom Anderson Canyon area. Potential *Eriogonum robustum* soils site P34, Pah Rah Mountain 1:24,000 quadrangle, Washoe County, Nevada.