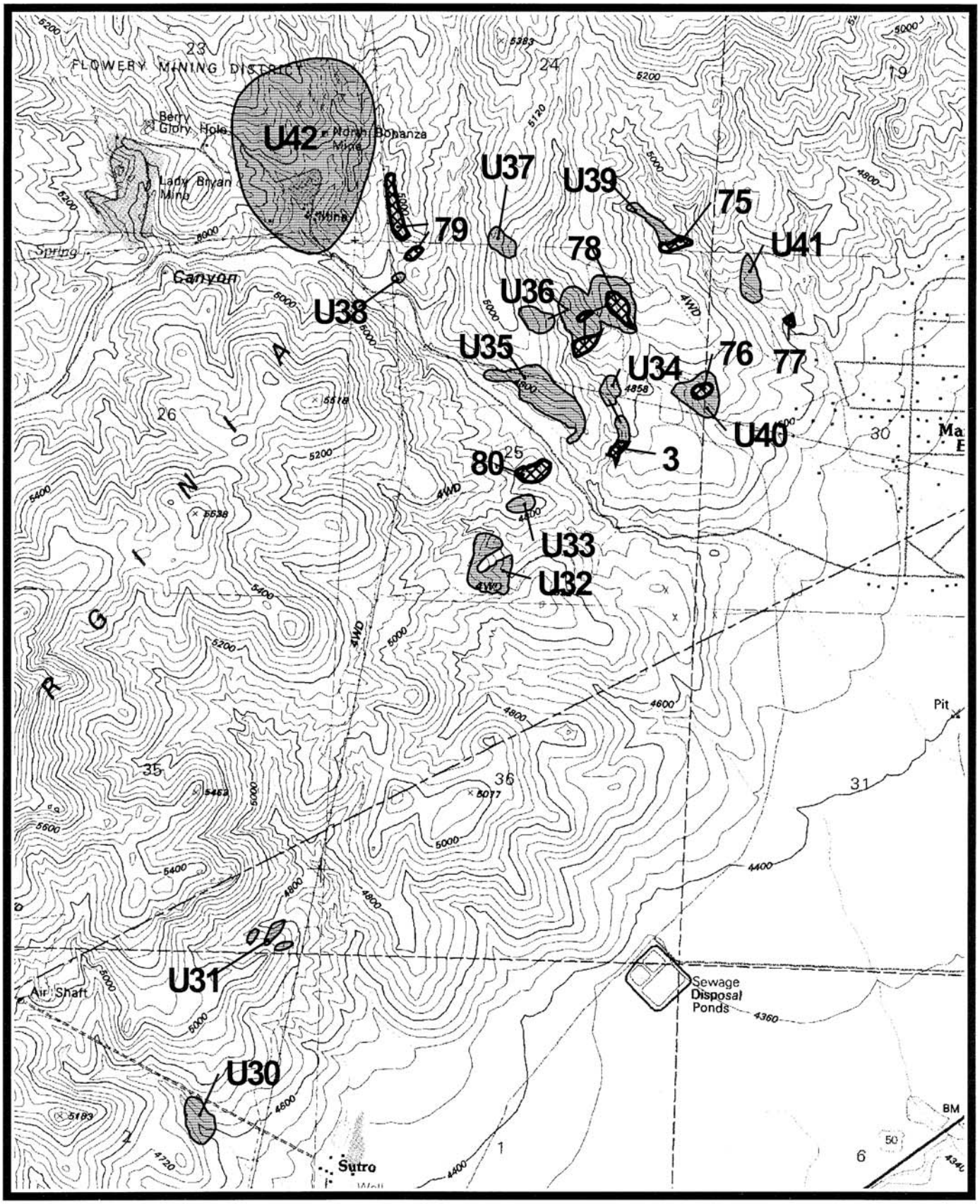

Map 8. Sixmile Canyon area. *Eriogonum robustum* sites 3, 75-80, and unoccupied sites U30-U42, Flowery Peak 1:24,000 quadrangle, Storey and Lyon counties, Nevada.

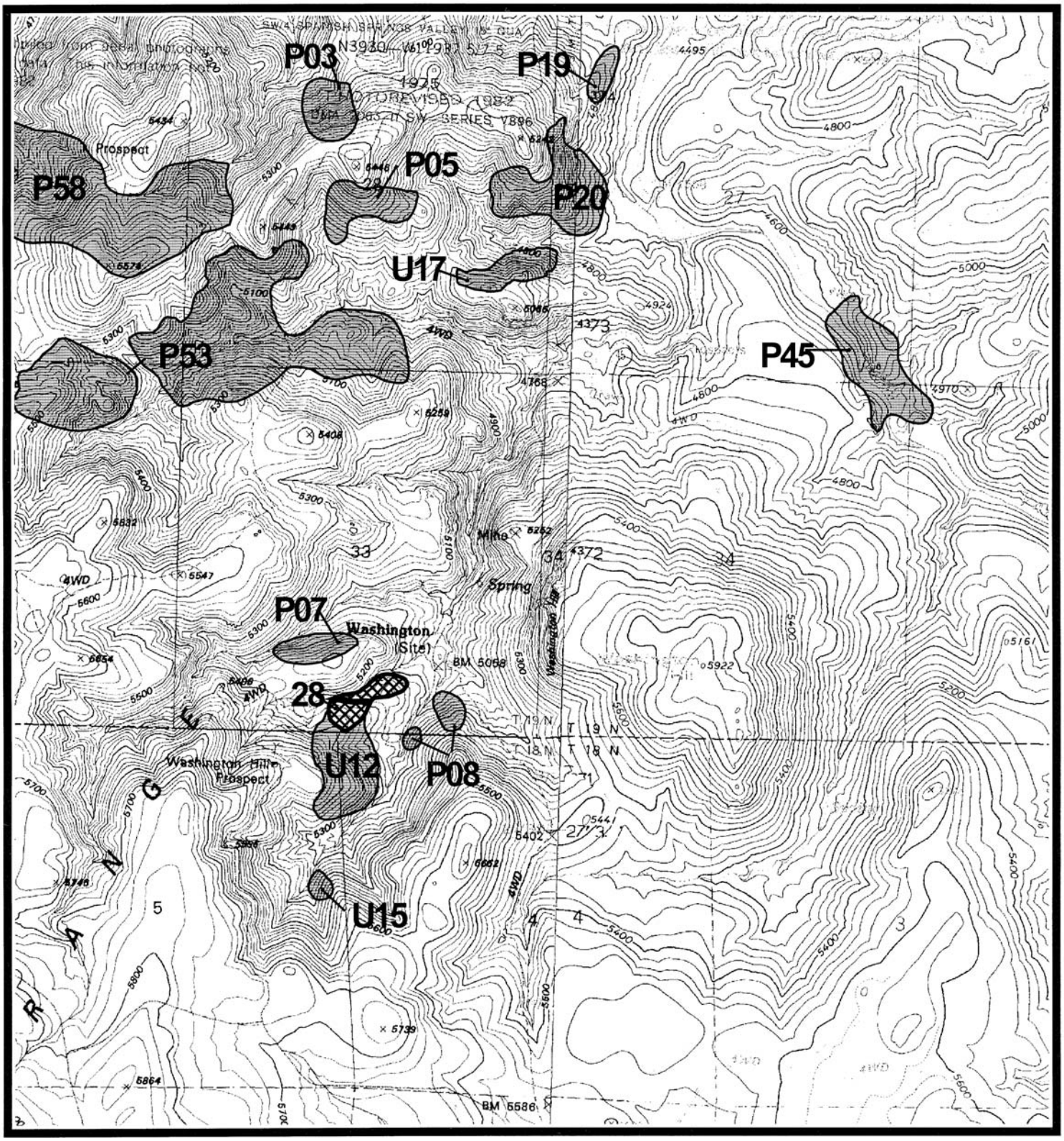

Map 9. Washington Hill area. *Eriogonum robustum* site 28, unoccupied sites U12, U15, U17, and potential sites P03, P05, P07, P08, P19, P20, P45, P53, Steamboat and Chalk Hills 1:24,000 quadrangles, Storey County, Nevada.

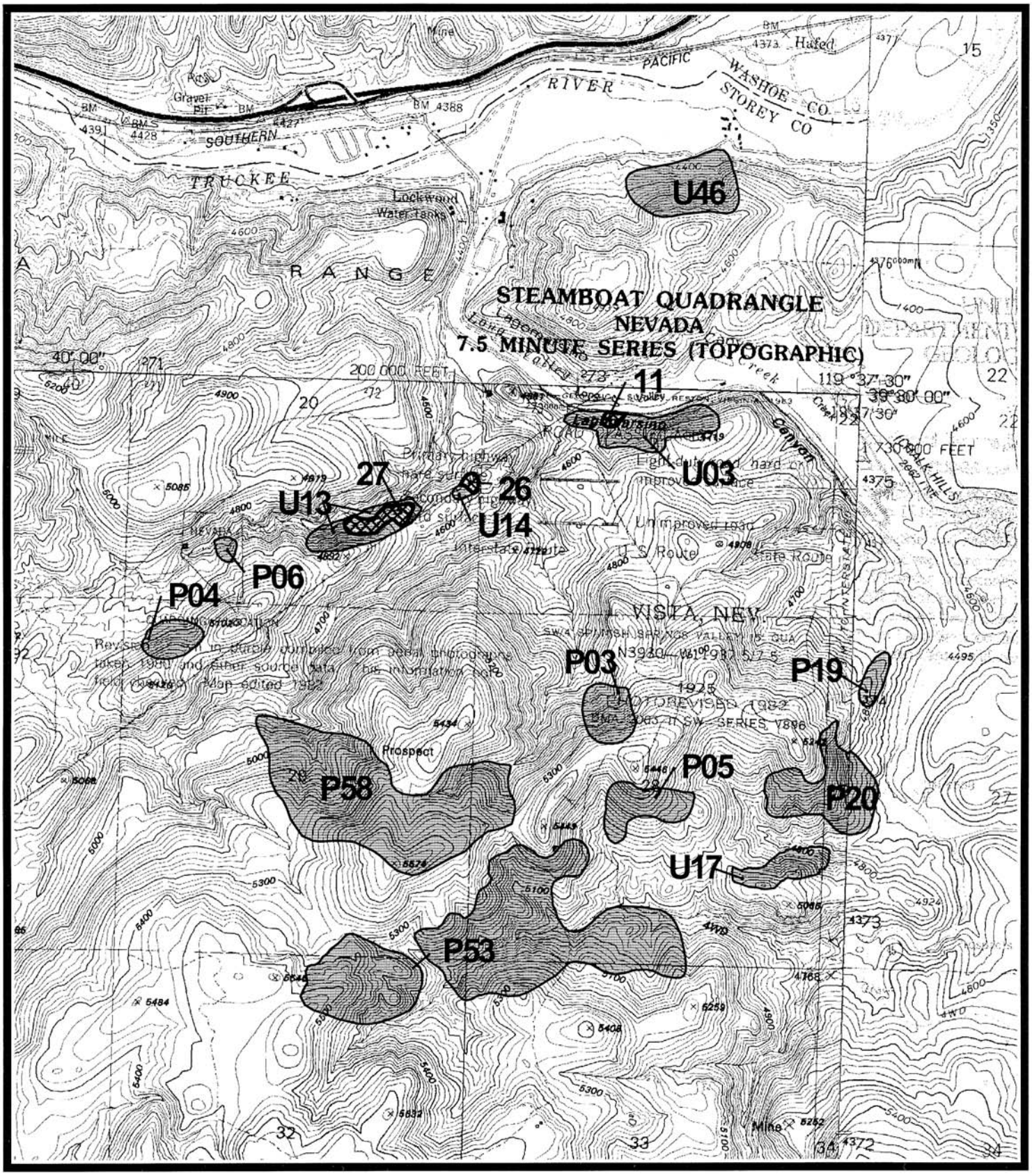

Map 10. Lockwood area. *Eriogonum robustum* sites 11, 26, 27, unoccupied sites U03, U13, U14, U17, U46, and potential sites P03-P06, P19, P20, P53, P58, Steamboat, Chalk Hills, and Vista 1:24,000 quadrangles, Storey and Washoe counties, Nevada.

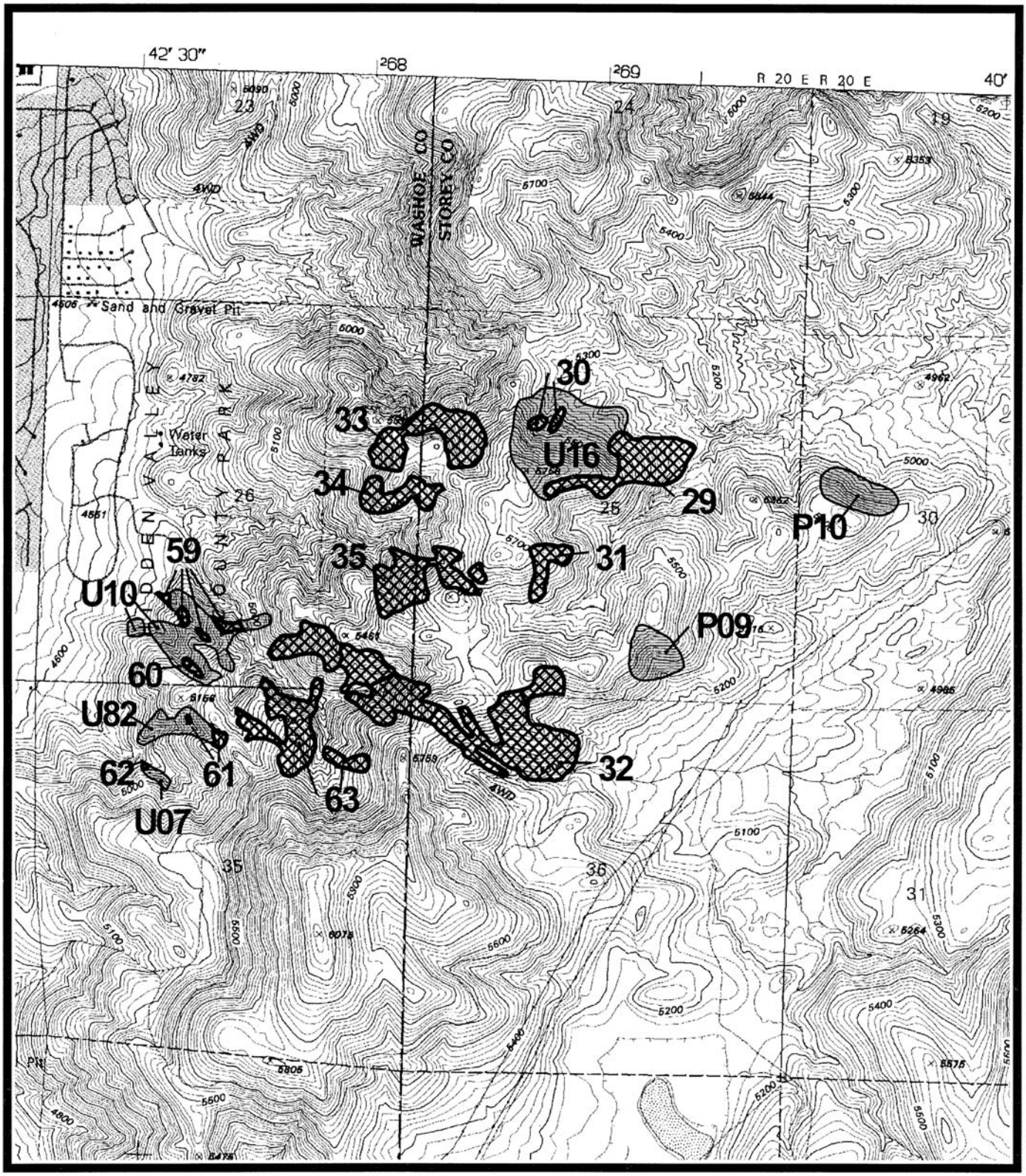

Map 11. Hidden Valley area. *Eriogonum robustum* sites 29-35, 59-63, unoccupied sites U07, U10, U16, U82, and potential sites P09, P10, Steamboat 1:24,000 quadrangle, Washoe and Storey counties, Nevada.

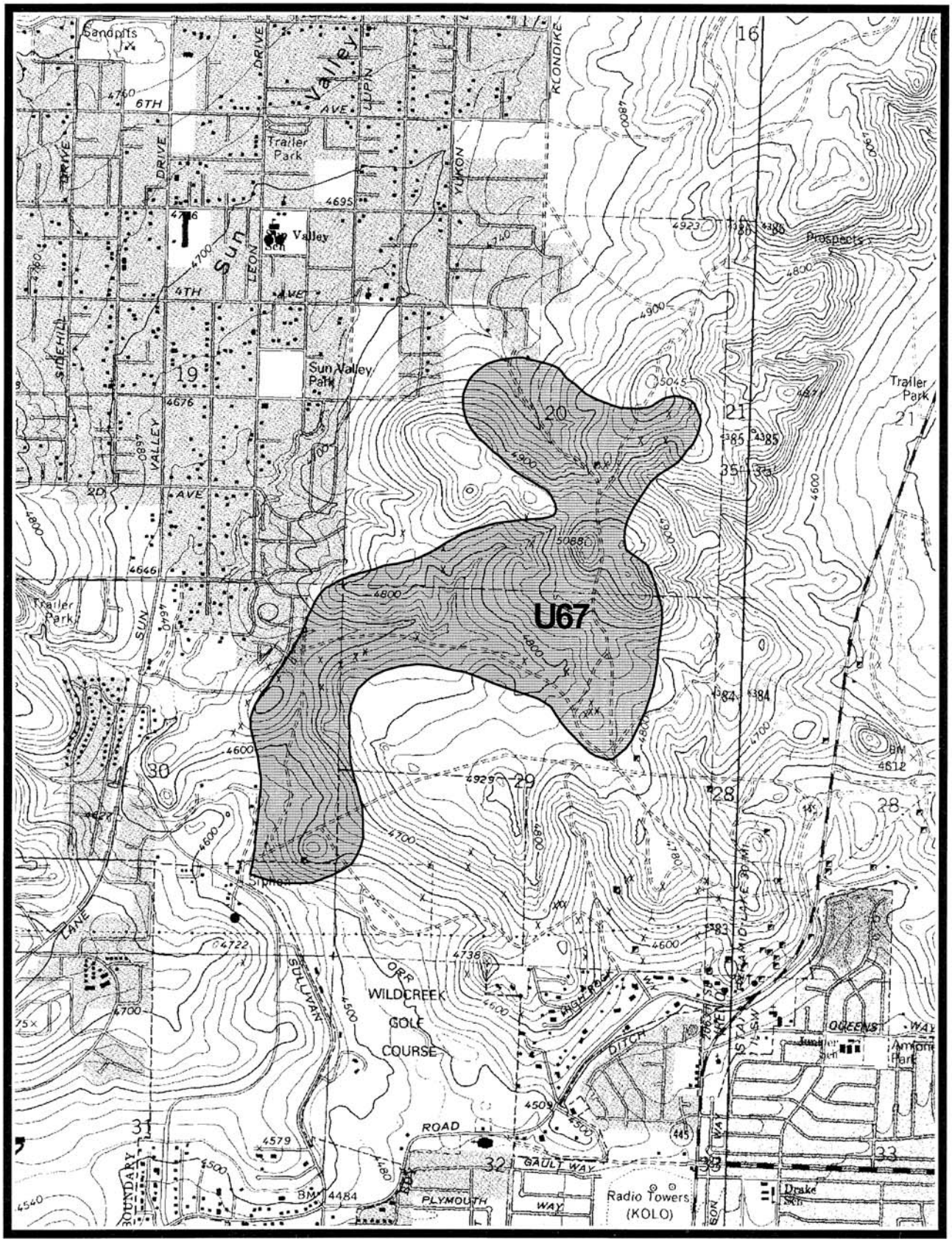

Map 12. Sun Valley area. Site U67 unoccupied by *Eriogonum robustum*, Reno 1:24,000 quadrangle, Washoe County, Nevada.

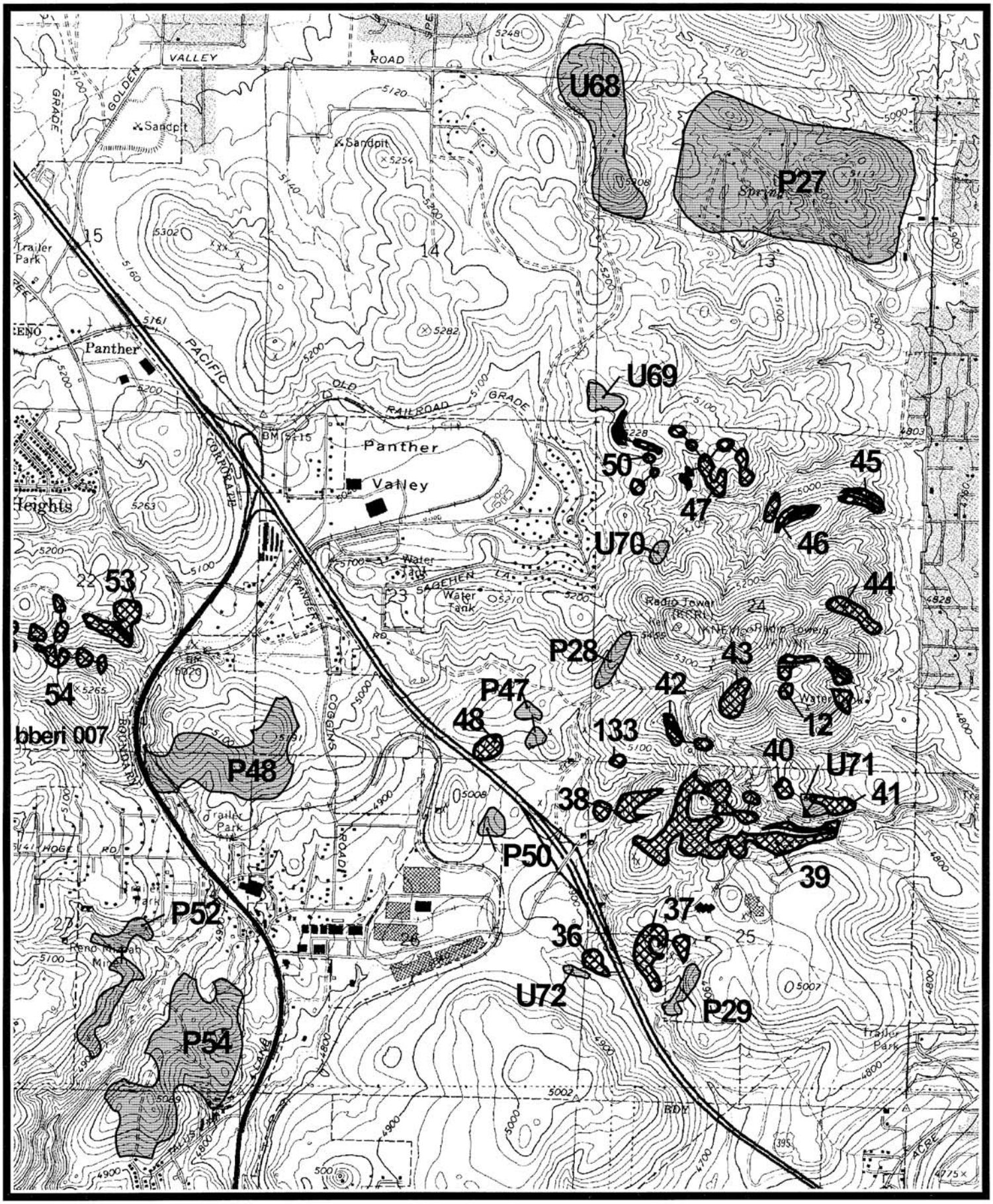

Map 13. Red Hill area. *Eriogonum robustum* sites 12, 36-48, 50, 53, 54, 133, unoccupied sites U68-U72, and potential sites P27-P29, P47, P48, P50, P52, P54, Reno 1:24,000 quadrangle, Washoe County, Nevada.