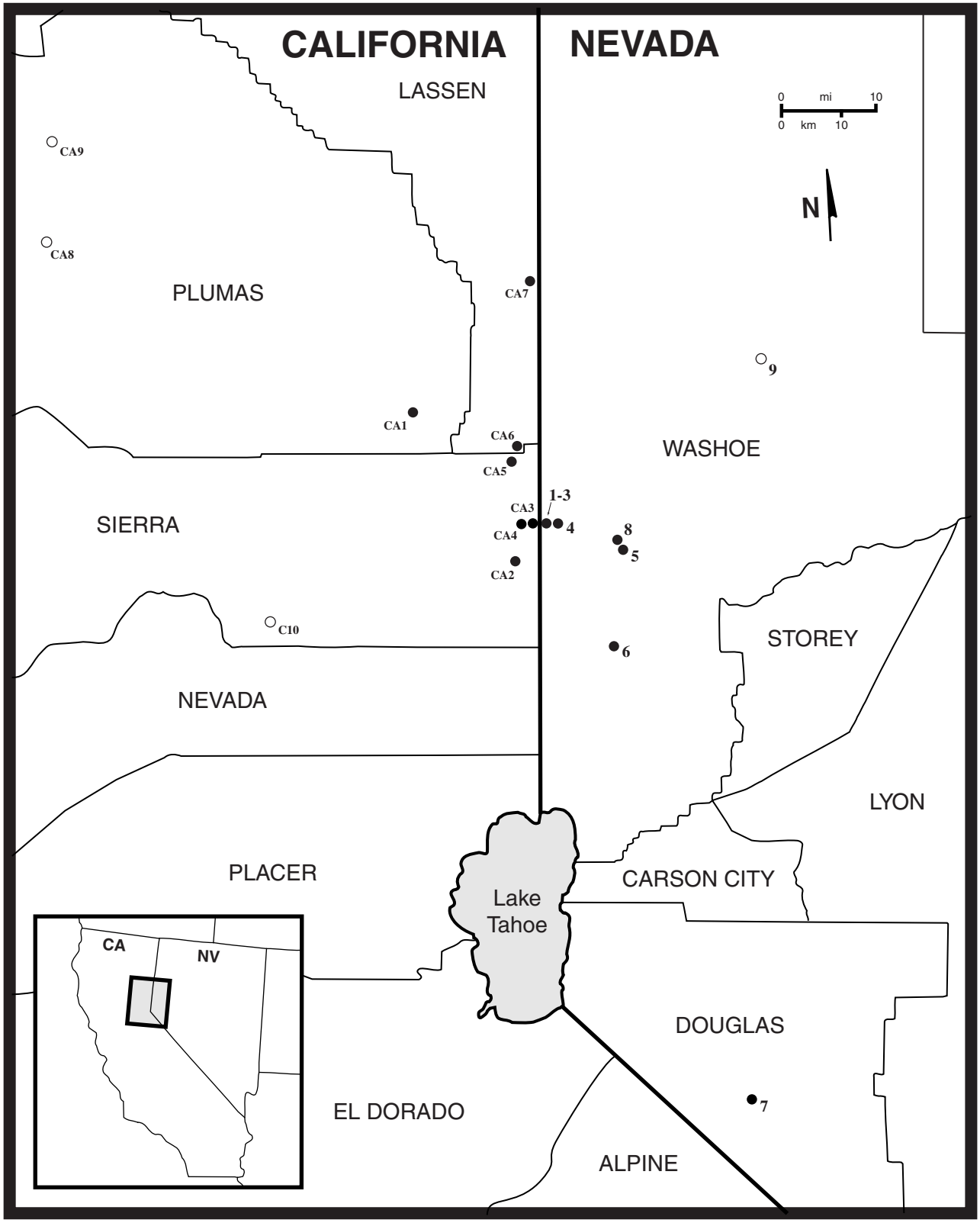

Map 1. **Global distribution of *Ivesia webberi*, Douglas and Washoe Counties, Nevada, and Lassen, Plumas and Sierra Counties, California. Solid dots represent extant populations; circles represent extirpated or suspected erroneous occurrences. Numbers refer to populations discussed in this report.**

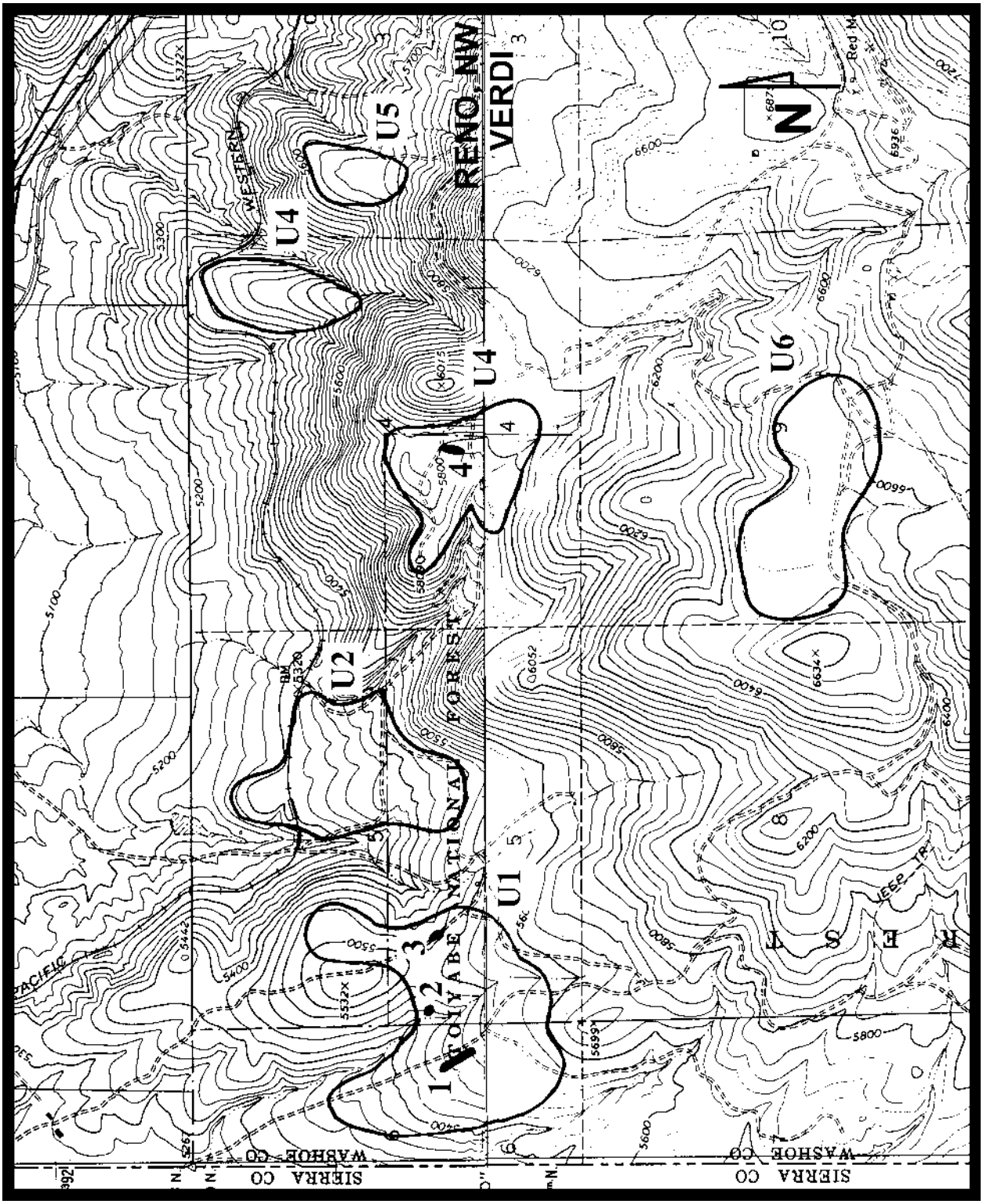

Map 2. ***Ivesia webberi*** **Sites 1-4, unoccupied Sites U1-U6, Reno NW and Verdi 1:24,000 quadrangles. All maps are Washoe County, Nevada, unless otherwise noted. See Appendix 1 tables for site descriptions.**

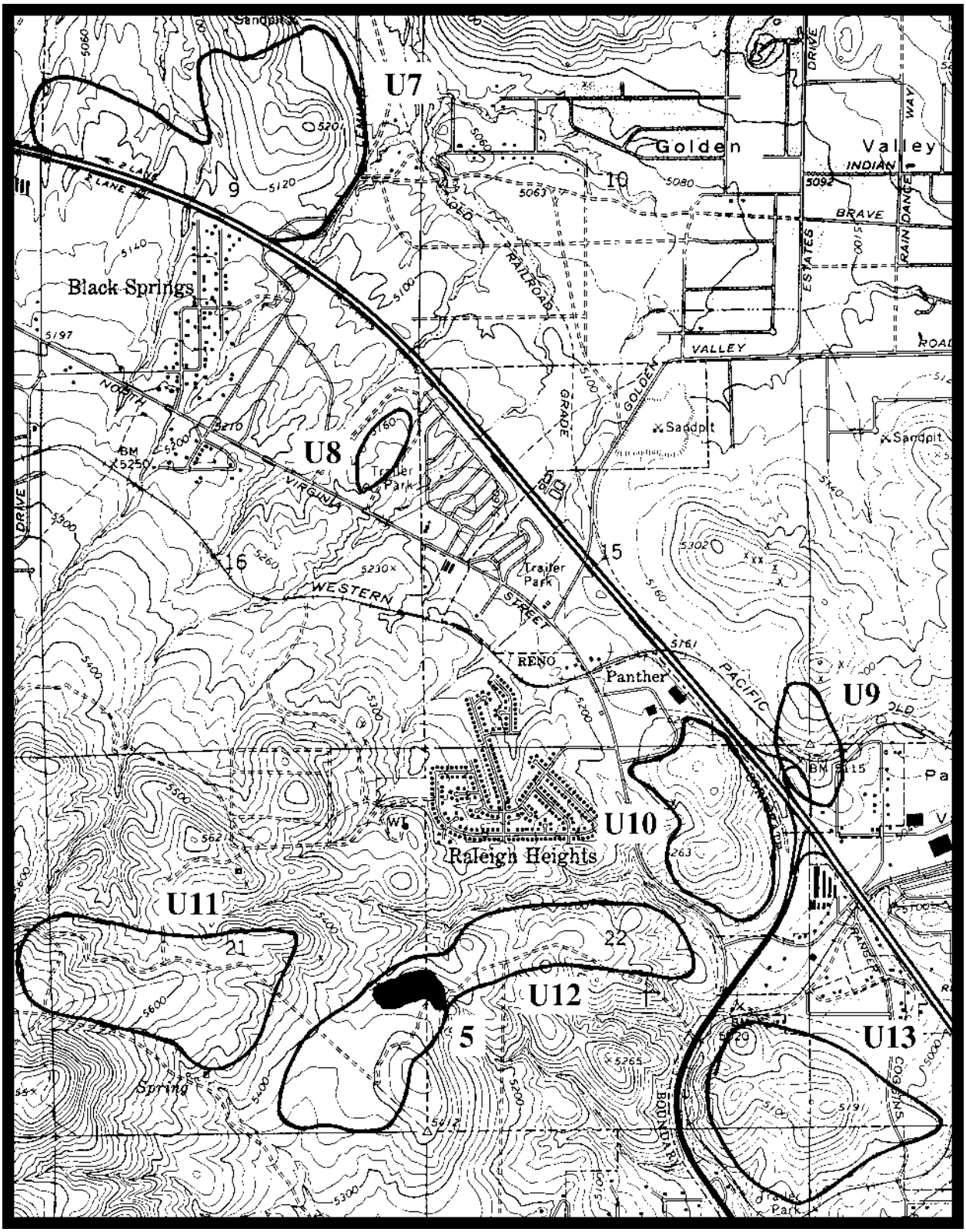

Map 3. ***Ivesia webberi*** **Sites 5, unoccupied Sites U7-U13, Reno 1:24,000 quadrangle.**

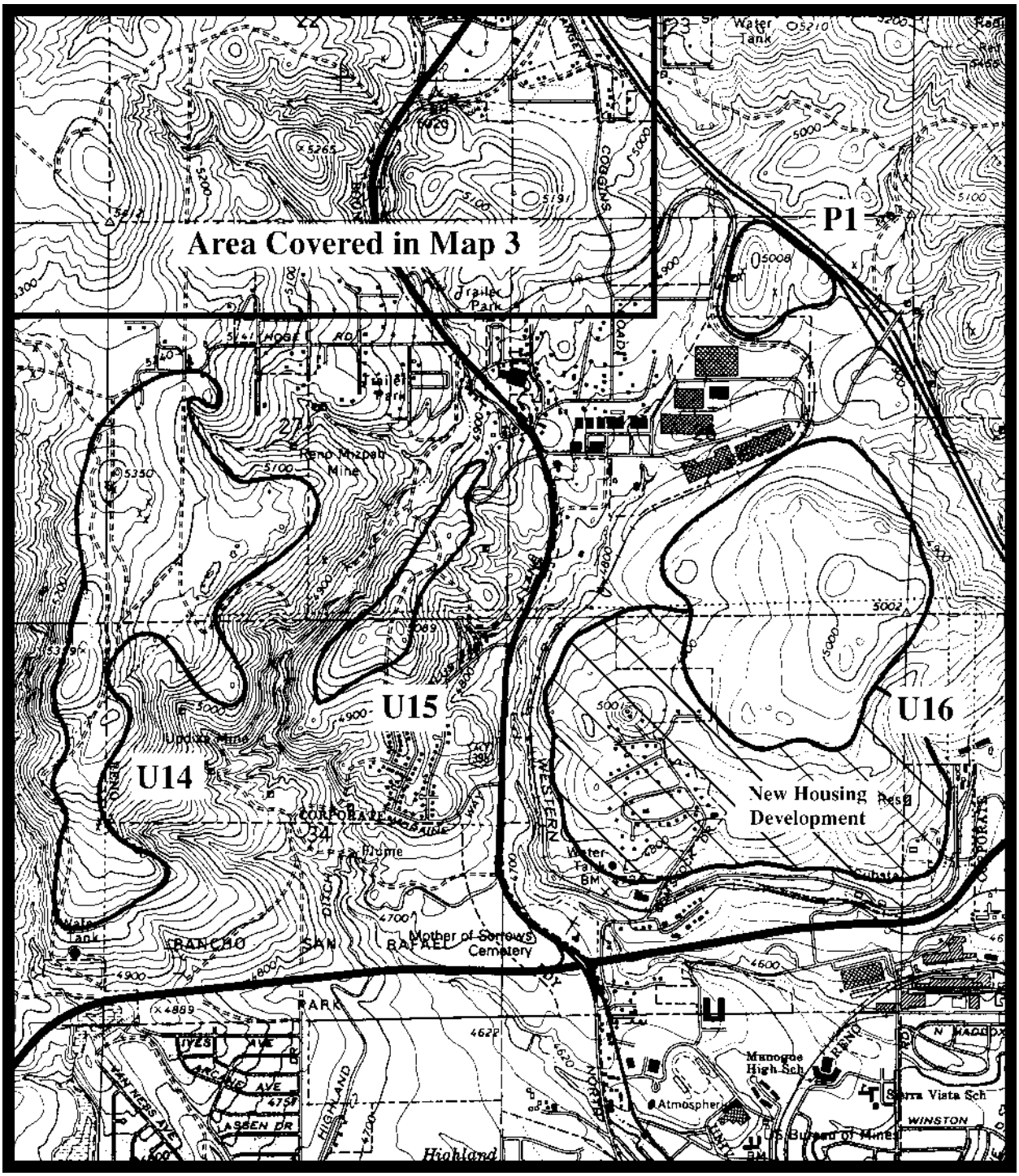

Map 4. ***Ivesia webberi*** **potential Site P1, unoccupied Sites U14-U16, Reno 1:24,000 quadrangle.**

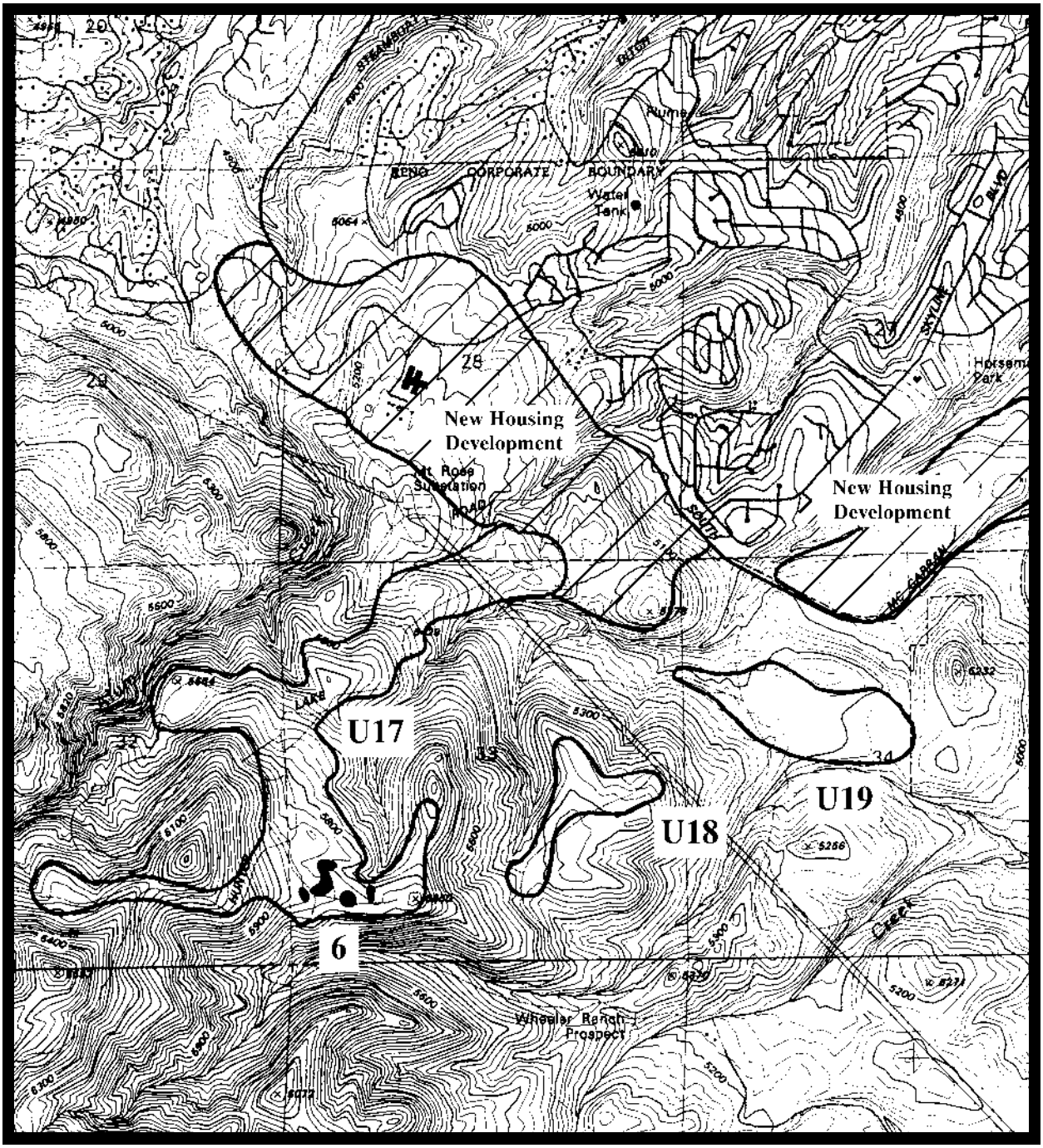

Map 5. ***Ivesia webberi*** **Site 6, unoccupied Sites U17-U19, Mt. Rose NE 1:24,000 quadrangle.**

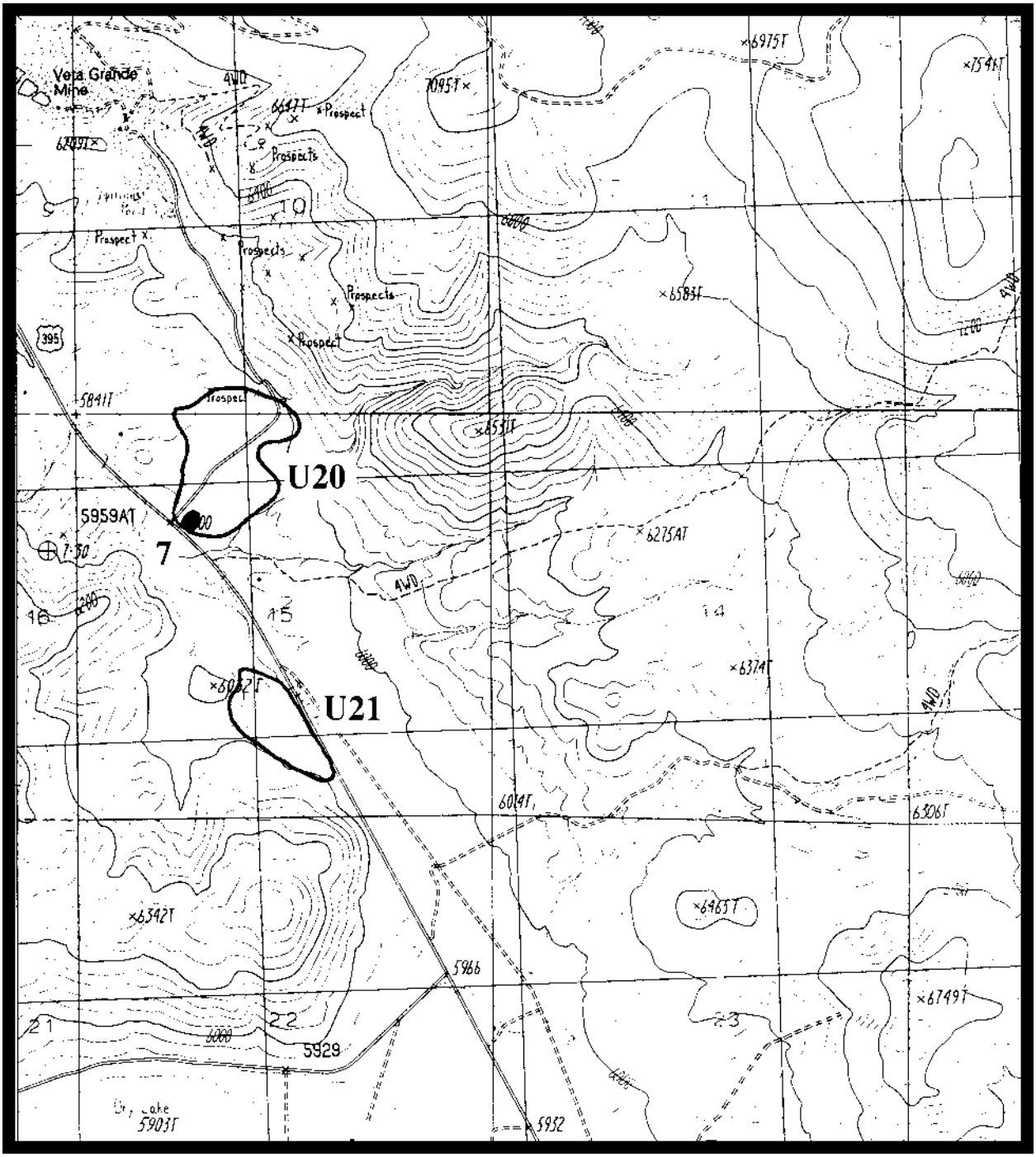

Map 6. ***Ivesia webberi*** **Site 7, unoccupied Sites U20-U21, Double Spring 1:24,000 quadrangle, Douglas County, Nevada.**

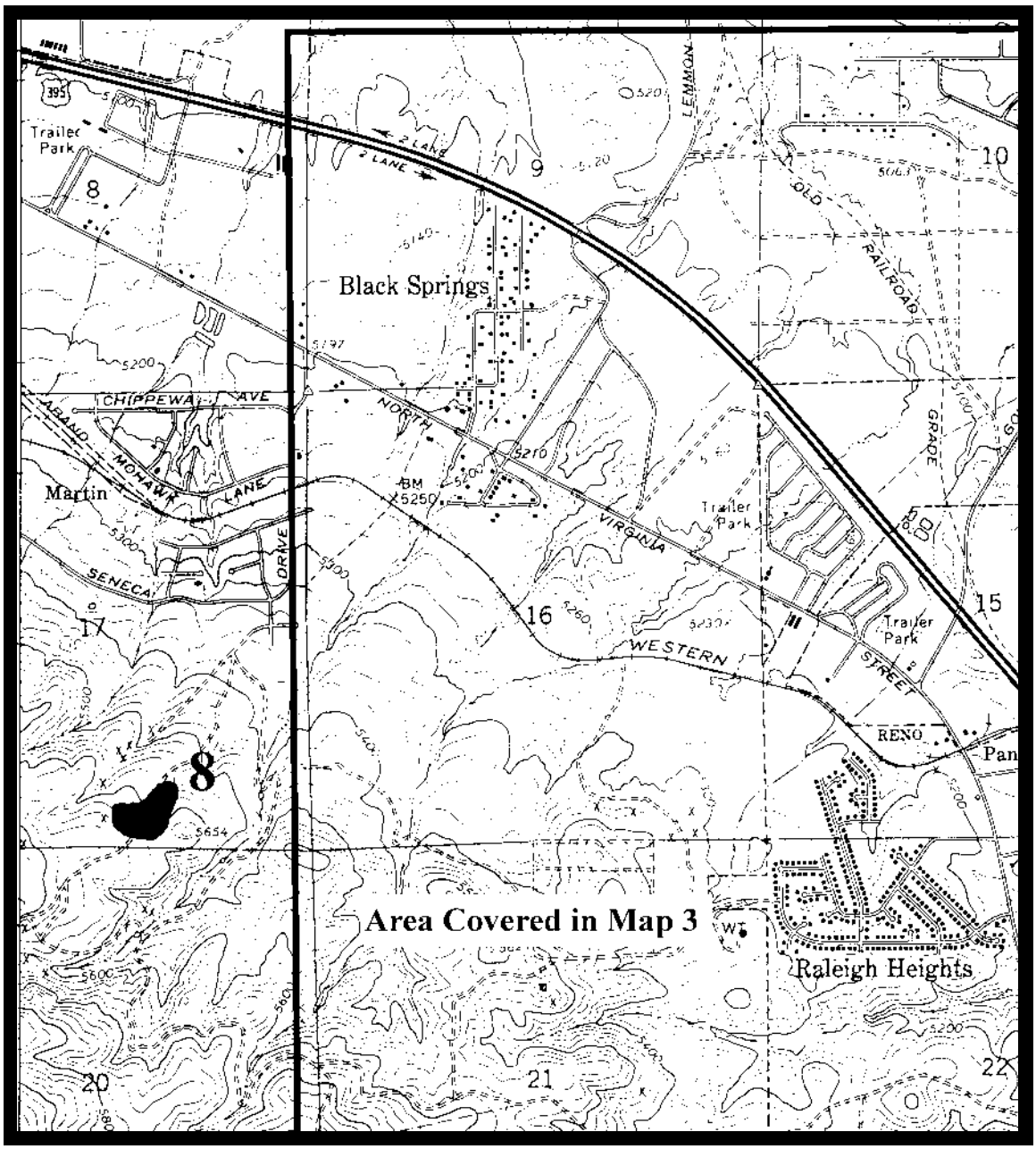

Map 7. ***Ivesia webberi*** **Site 8, Reno 1:24,000 quadrangle.**

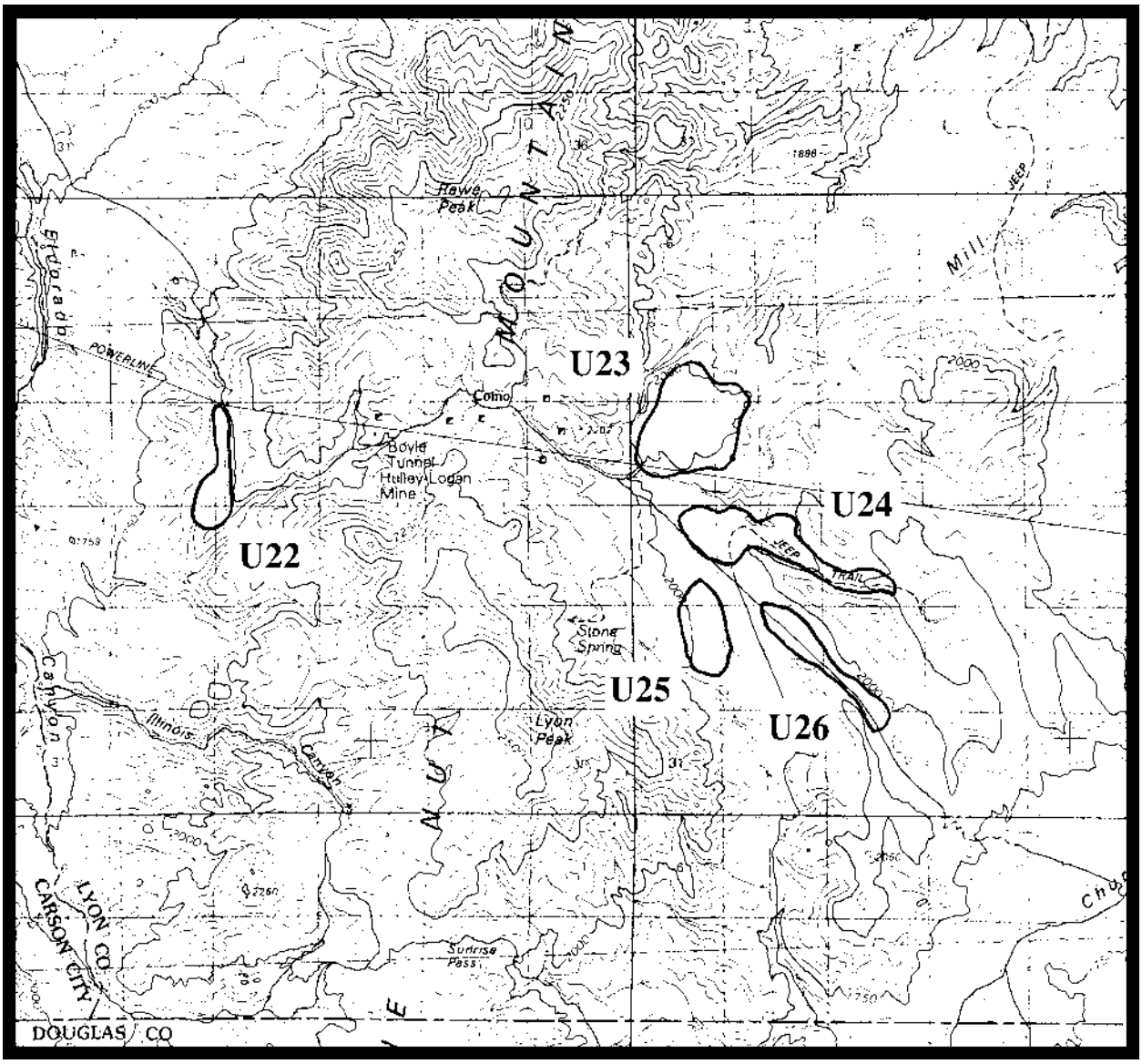

Map 8. ***Ivesia webberi*** **unoccupied Sites U22-U26, Carson City 1:100,000 quadrangle, Douglas County, Nevada.**

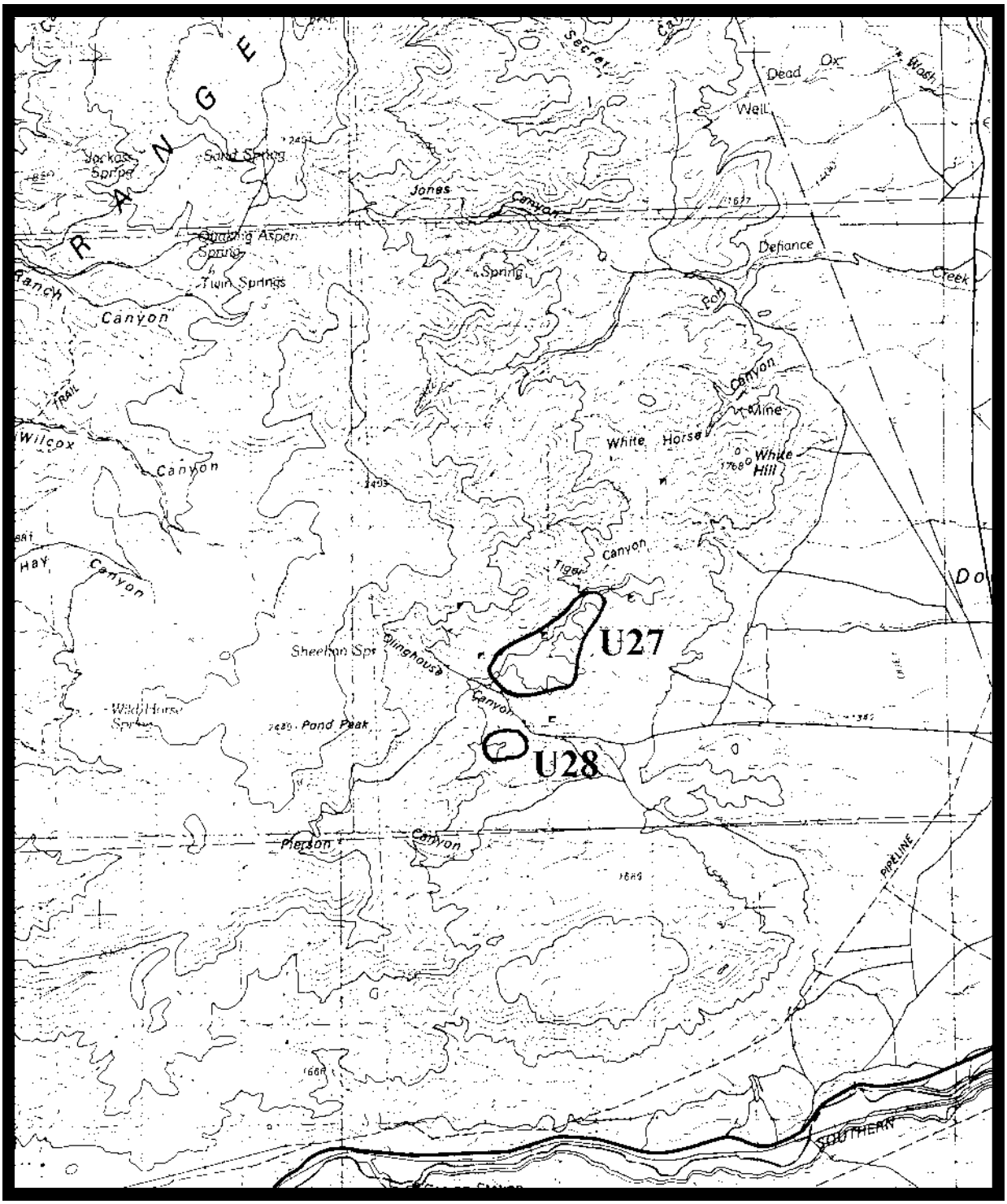

Map 9. ***Ivesia webberi*** **unoccupied Sites U27-U28, Reno 1:100,000 quadrangle.**

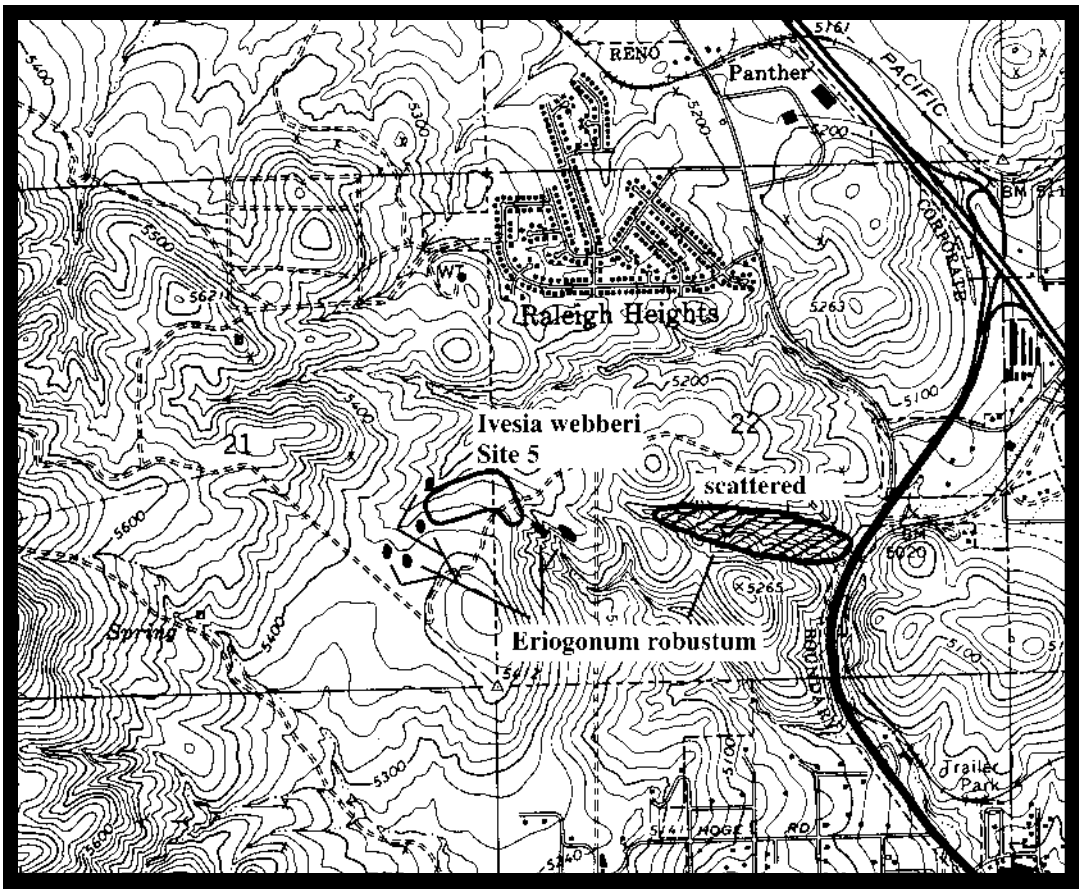

Map 10. ***Eriogonum robustum*** **Site E1 observed in the vicinity of** ***Ivesia webberi*** **Site 5, Reno 1:24,000 quadrangle, Washoe County, Nevada.**