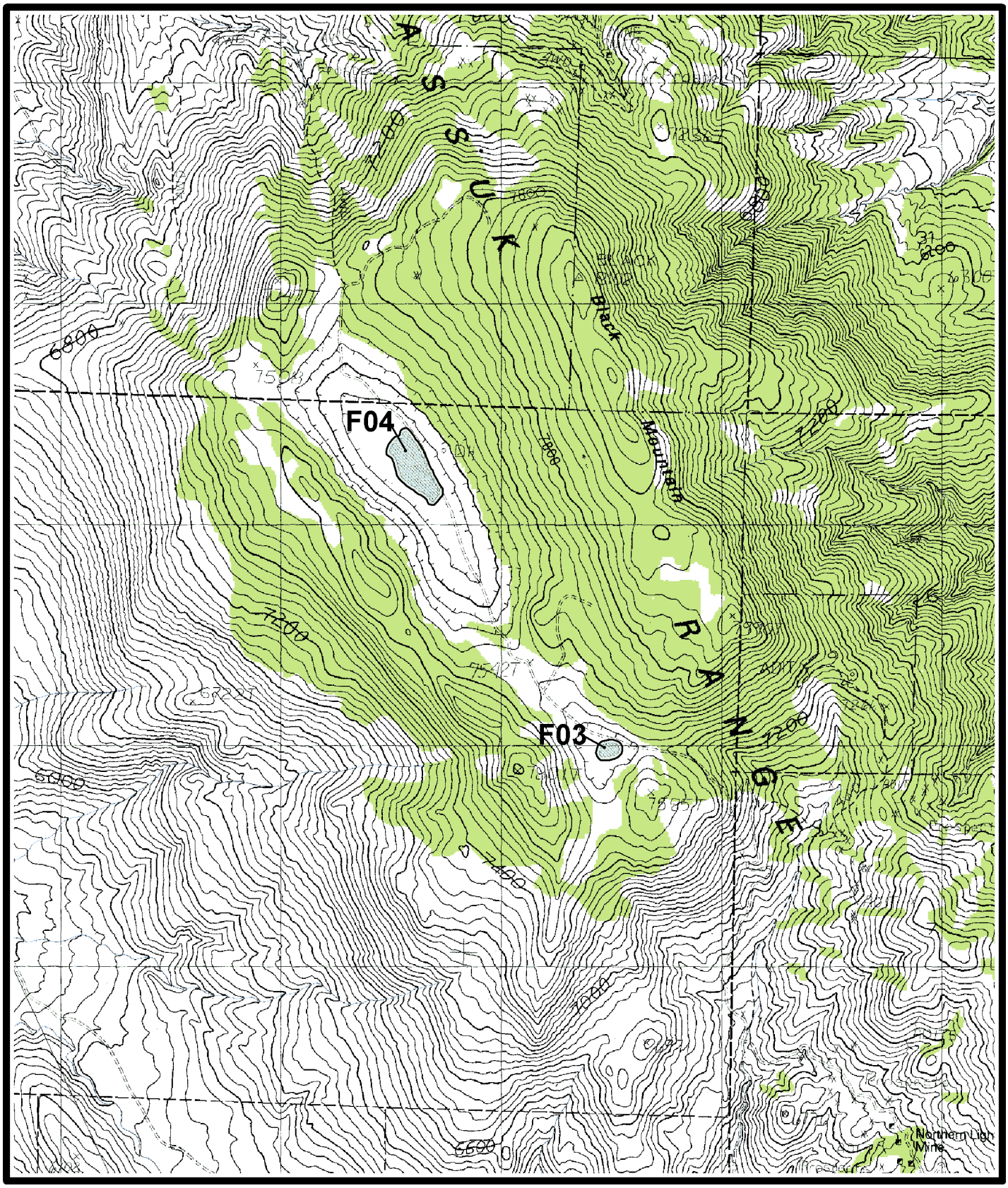

Map 29. Black Mountain area. *Polyctenium fremontii* estimated sites F03-F04, Hussman Spring 1:24,000 quadrangle, Mineral County, Nevada.

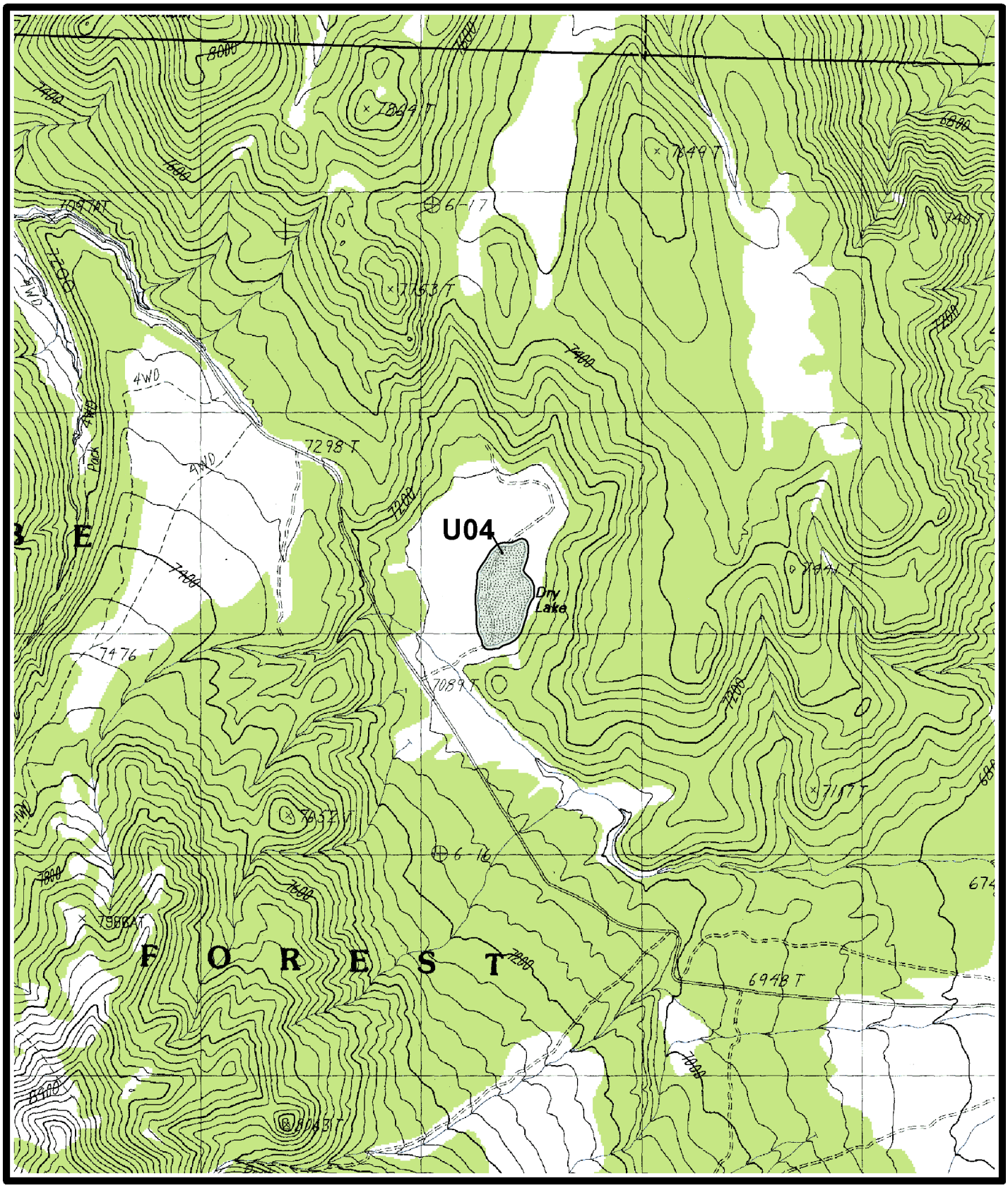

Map 30. Dry Lake area. *Polyctenium williamsiae* unoccupied site U04, Desert Creek Peak 1:24,000 quadrangle, Lyon County, Nevada.

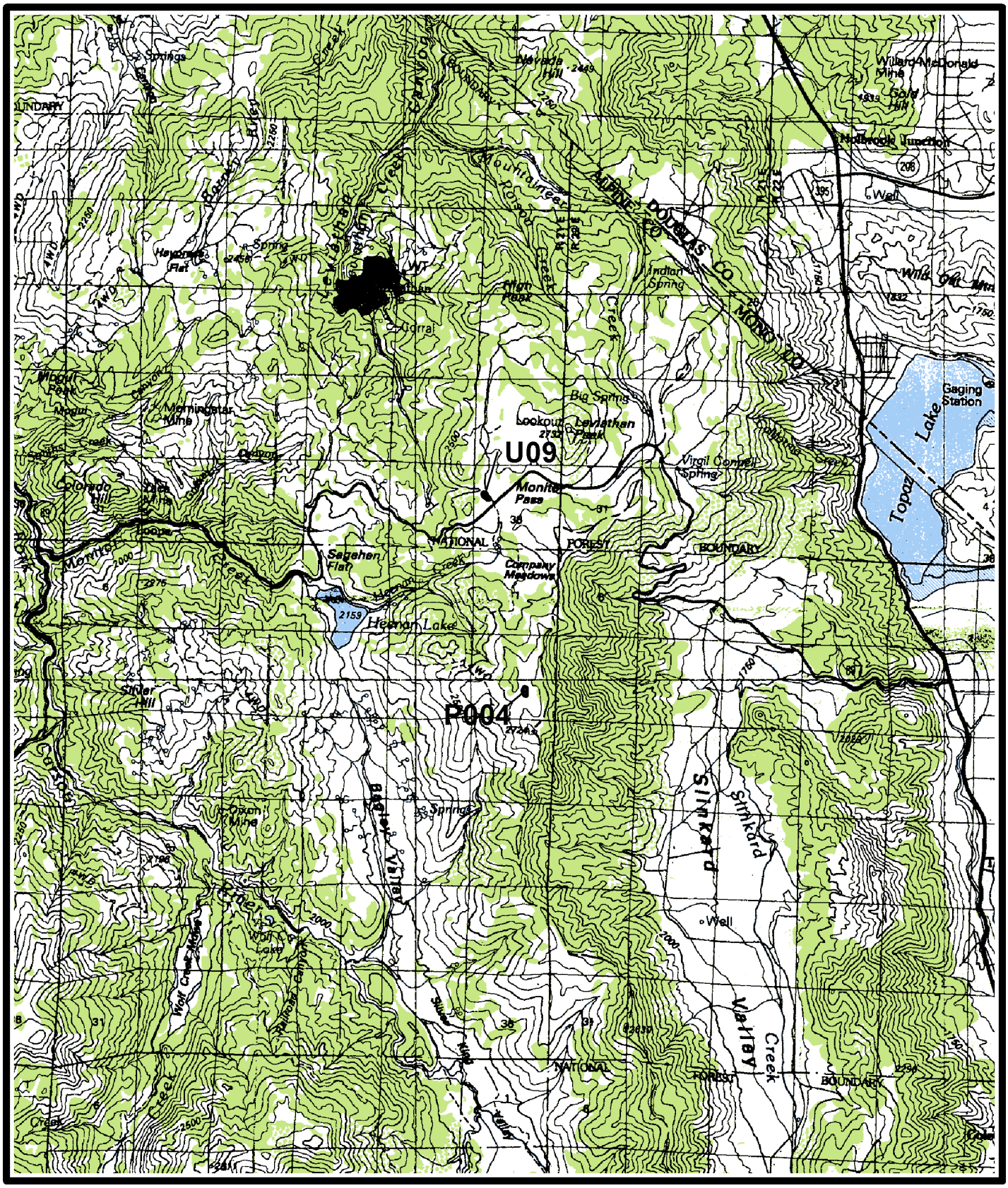

Map 31. Monitor Pass area. *Polyctenium williamsiae* unoccupied site U09 and potential site P004, Smith Valley 1:100,000 quadrangle, Alpine County, California.

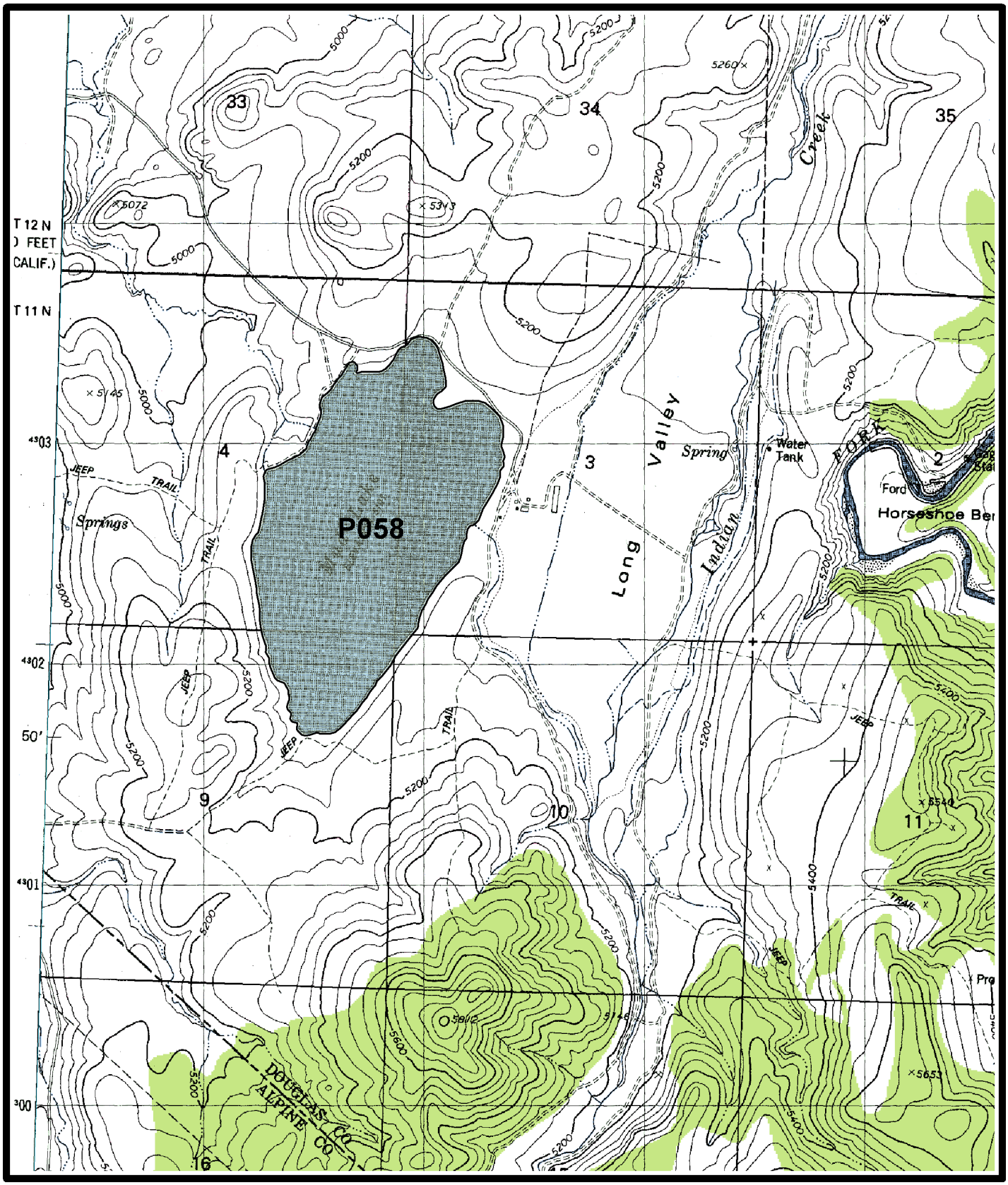

Map 32. Mud Lake area. *Polyctenium williamsiae* potential site P058, Carters Station 1:24,000 quadrangle, Douglas County, Nevada.

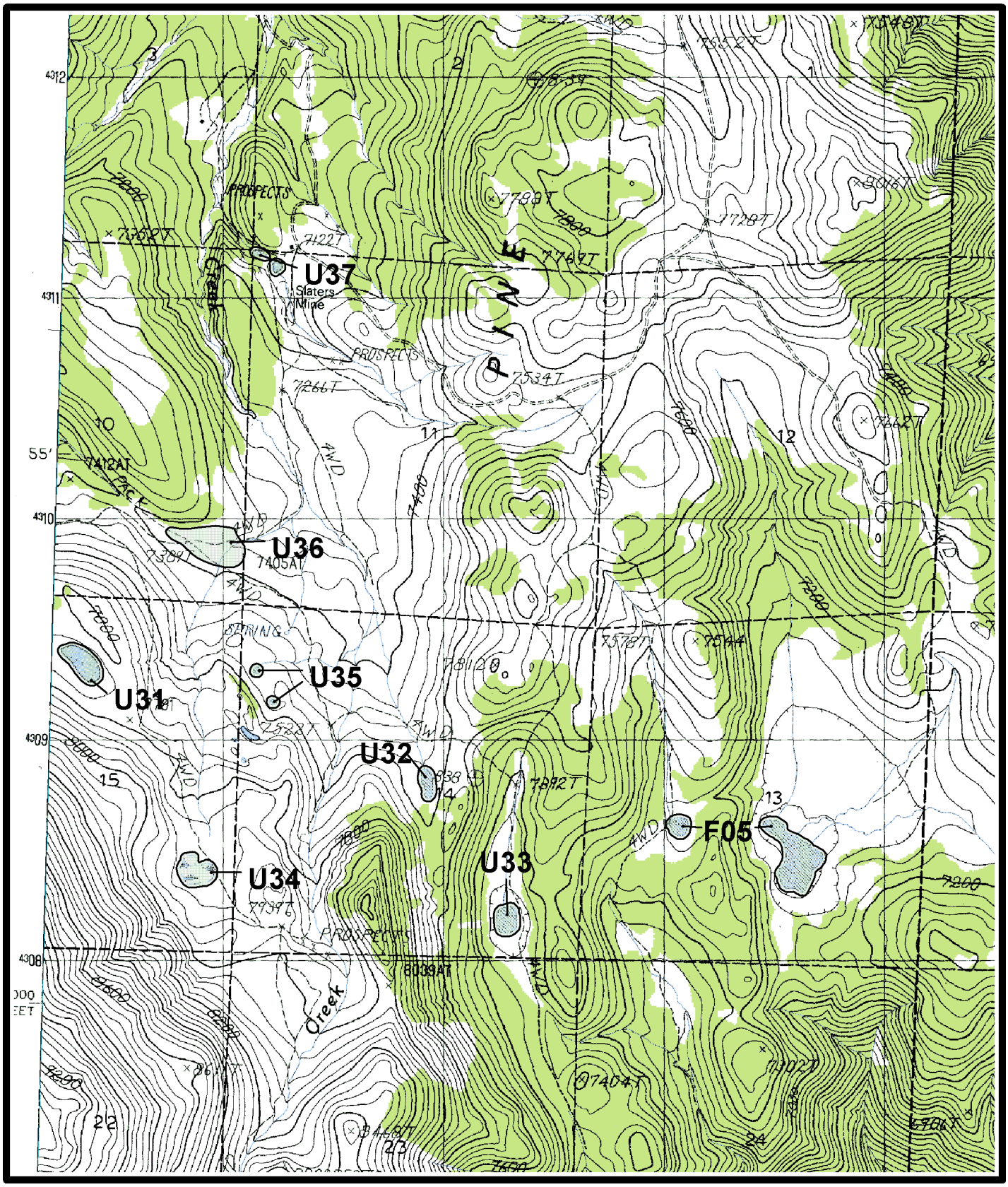

Map 33. Mount Siegel area. *Polyctenium williamsiae* unoccupied sites U31-U37 and *Polyctenium fremontii* estimated site F05, Pine Nut Valley 1:24,000 quadrangle, Douglas County, Nevada.

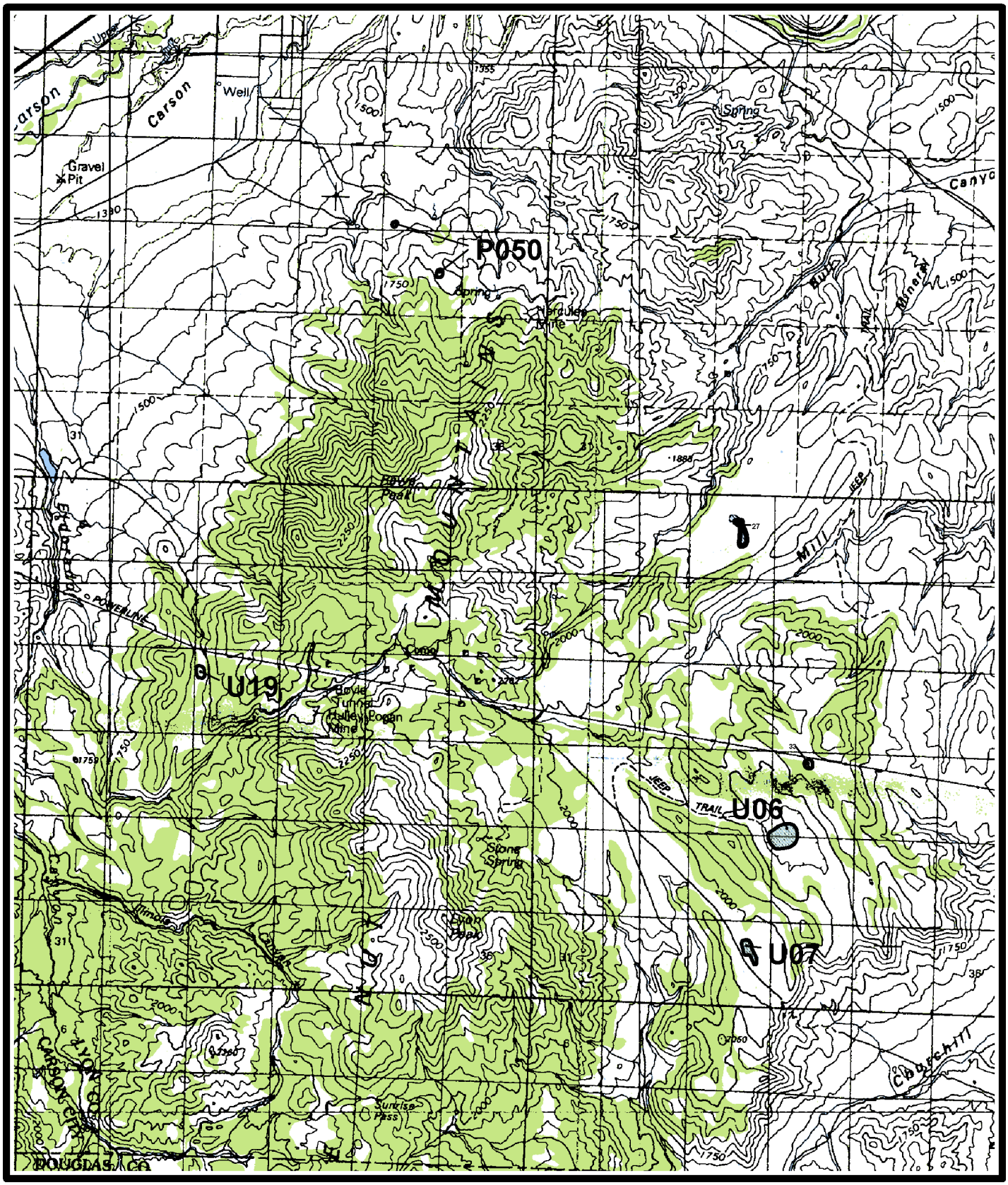

Map 34. Rawe Peak area. *Polyctenium williamsiae* unoccupied sites U06-U07, U19, and potential site P050, Carson City 1:100,000 quadrangle, Lyon County, Nevada.

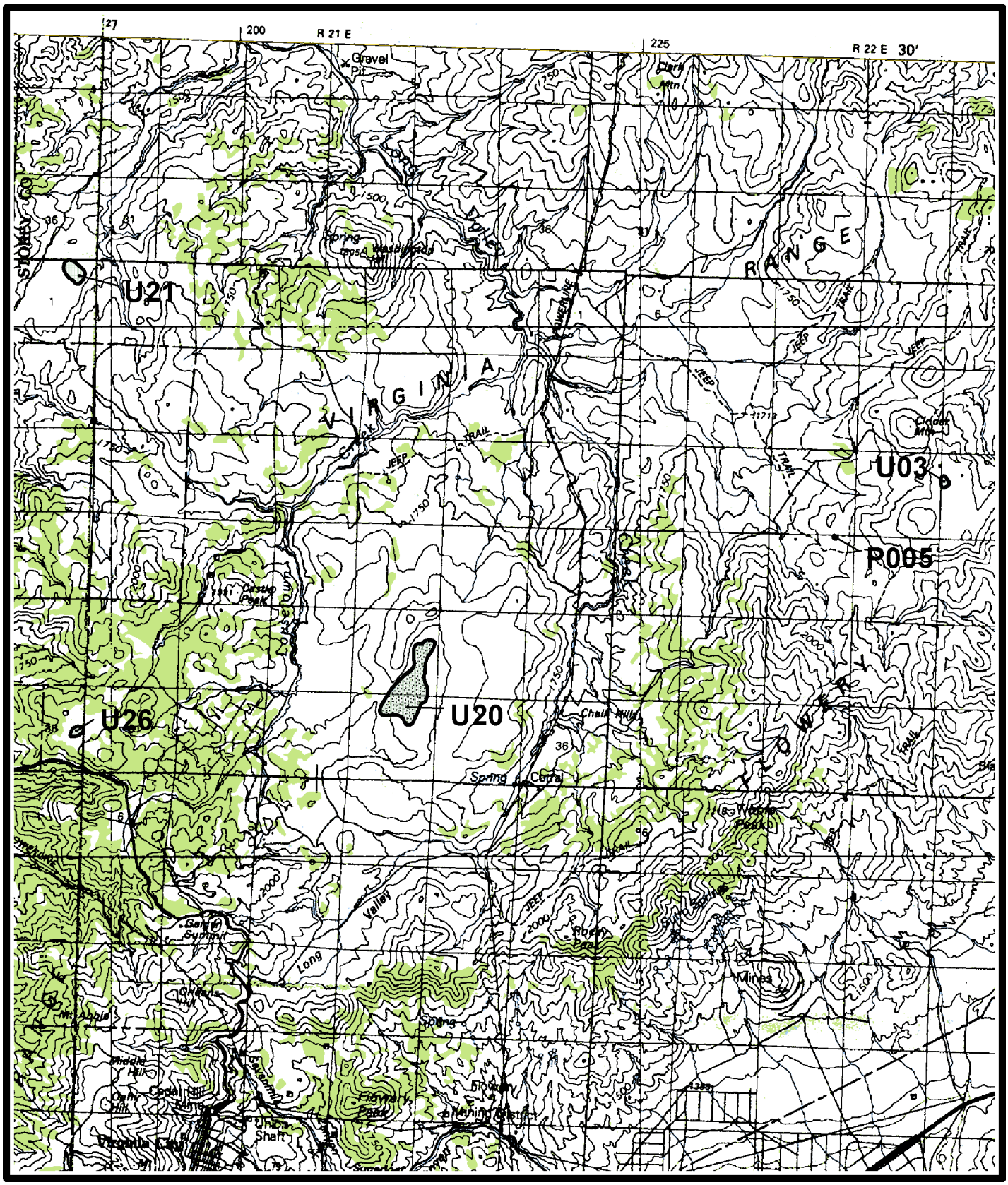

Map 35. Virginia Range area. *Polyctenium williamsiae* unoccupied sites U03, U20-U21, U26, and potential sites P005, Carson City 1:100,000 quadrangle, Storey County, Nevada.

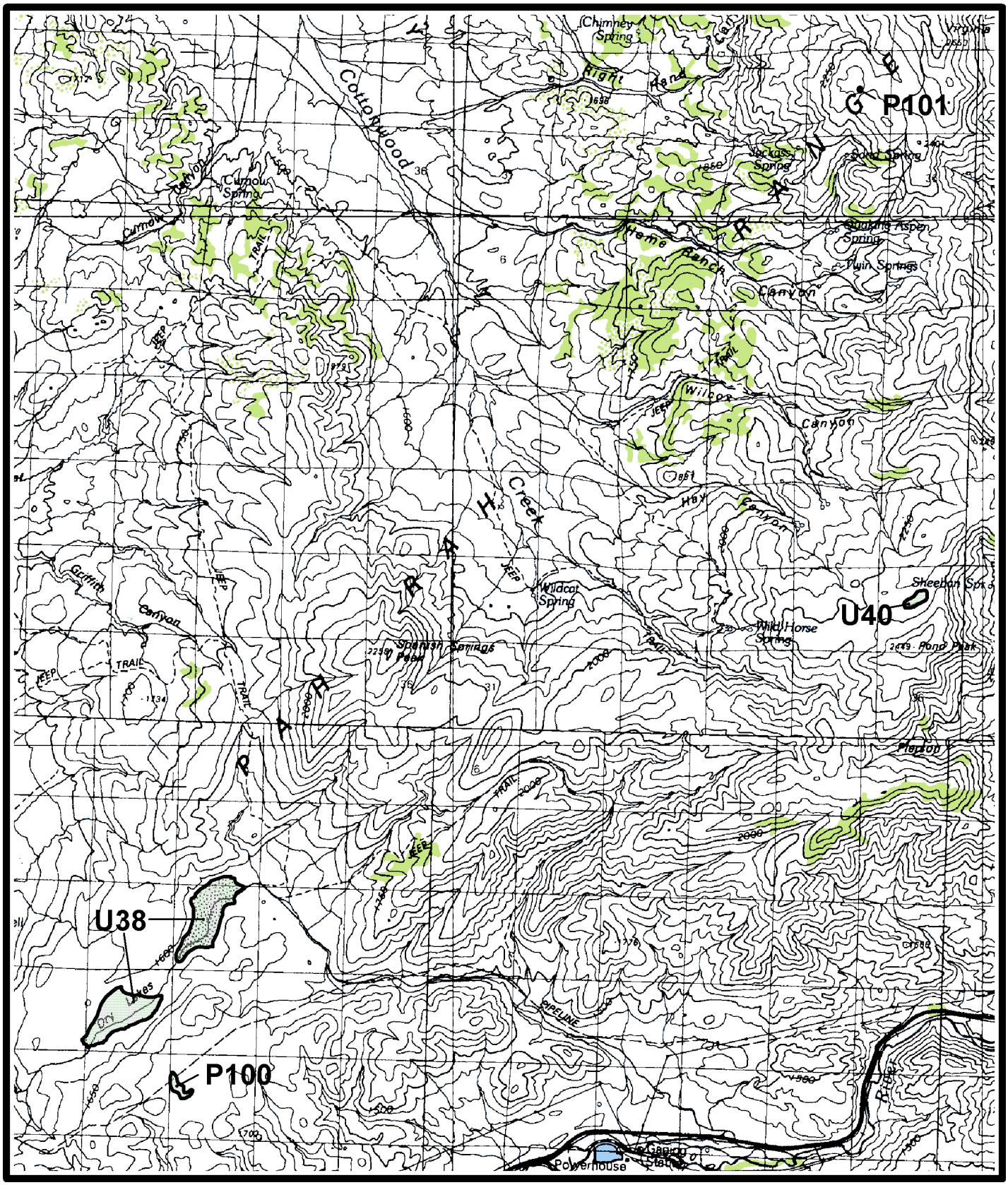

Map 36. Pah Rah Range area. *Polyctenium williamsiae* unoccupied sites U38, U40, and potential sites P100-P101, Reno 1:100,000 quadrangle, Washoe County, Nevada.

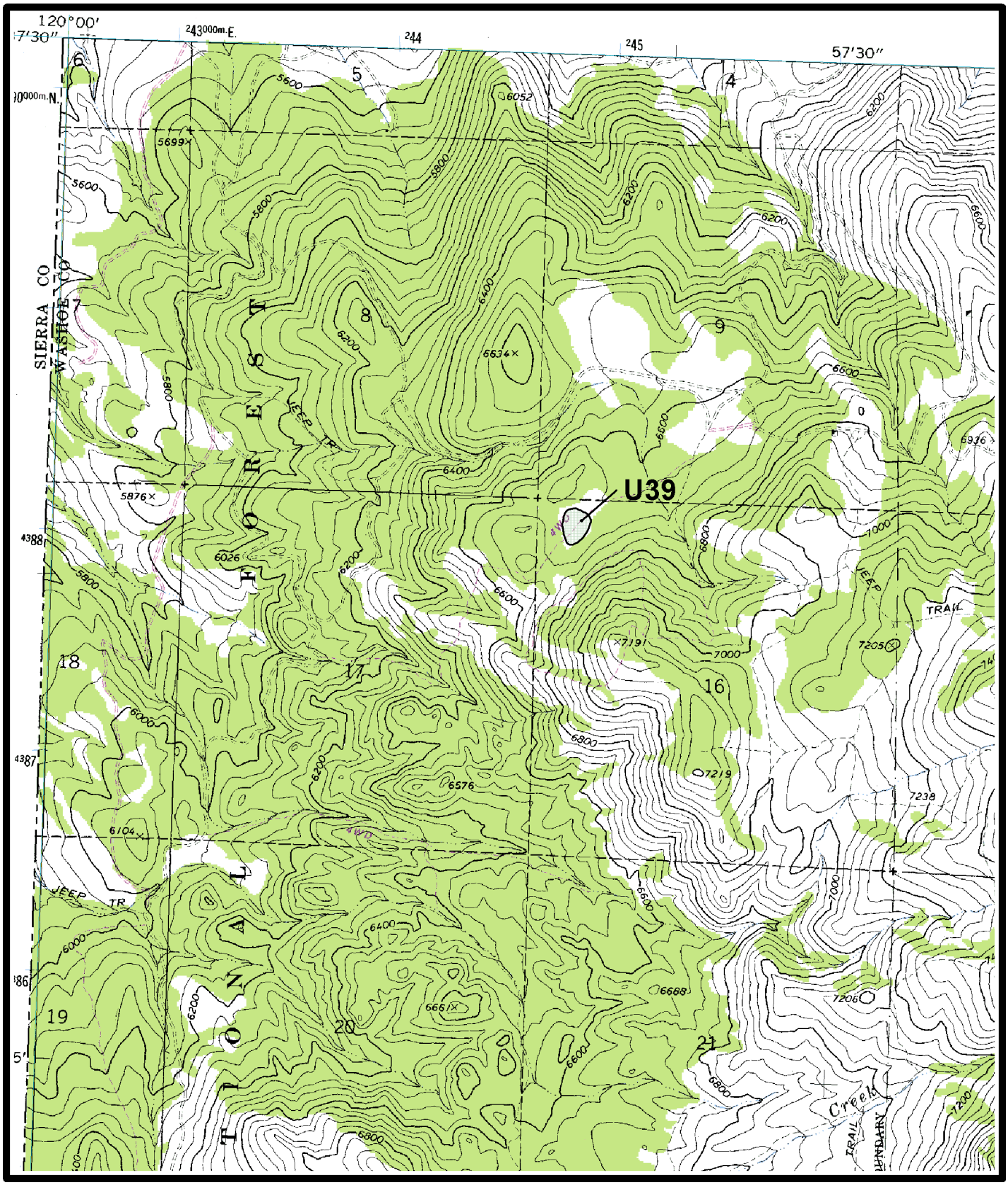

Map 37. Peavine Mountain area. *Polyctenium williamsiae* unoccupied site U39, Verdi 1:24,000 quadrangle, Washoe County, Nevada.